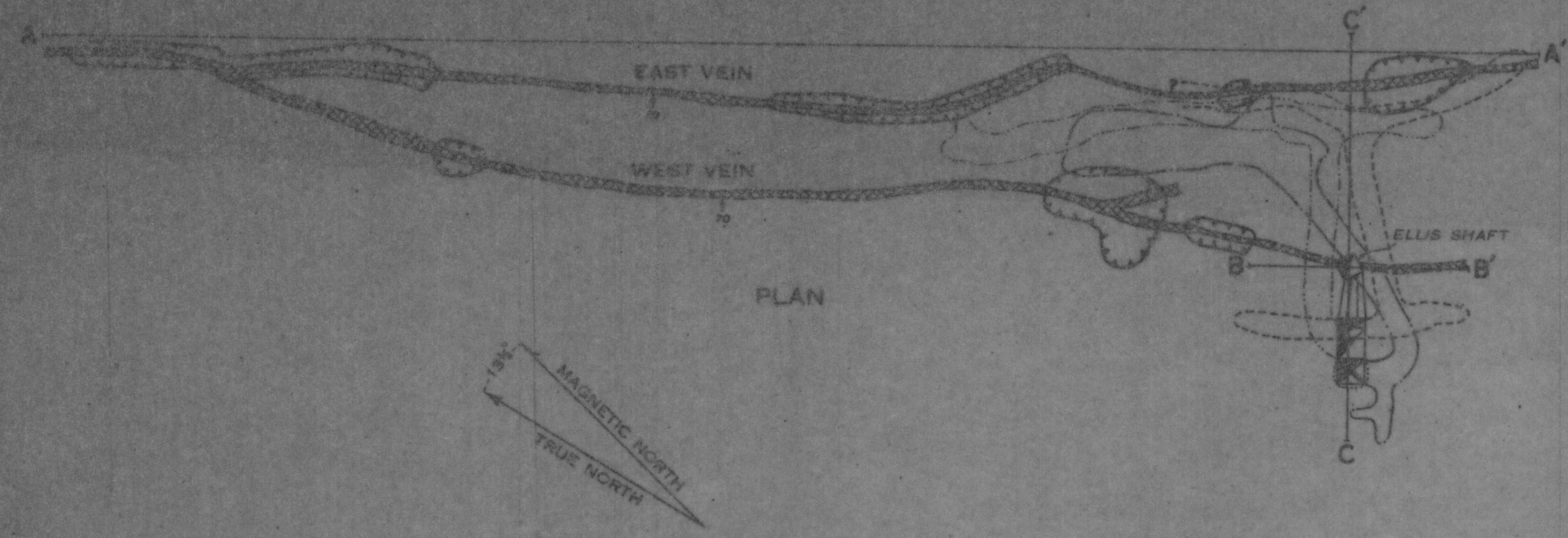
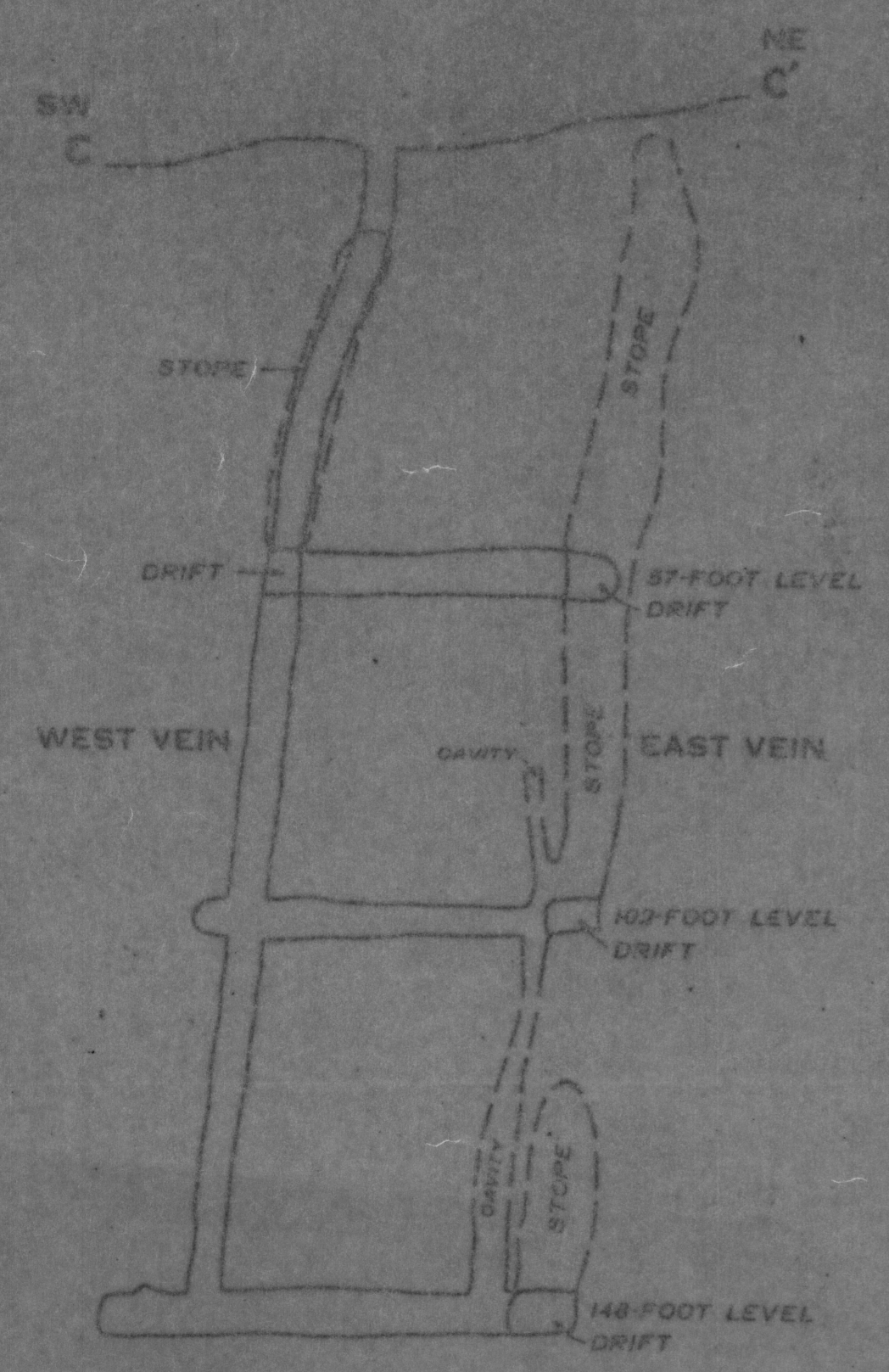


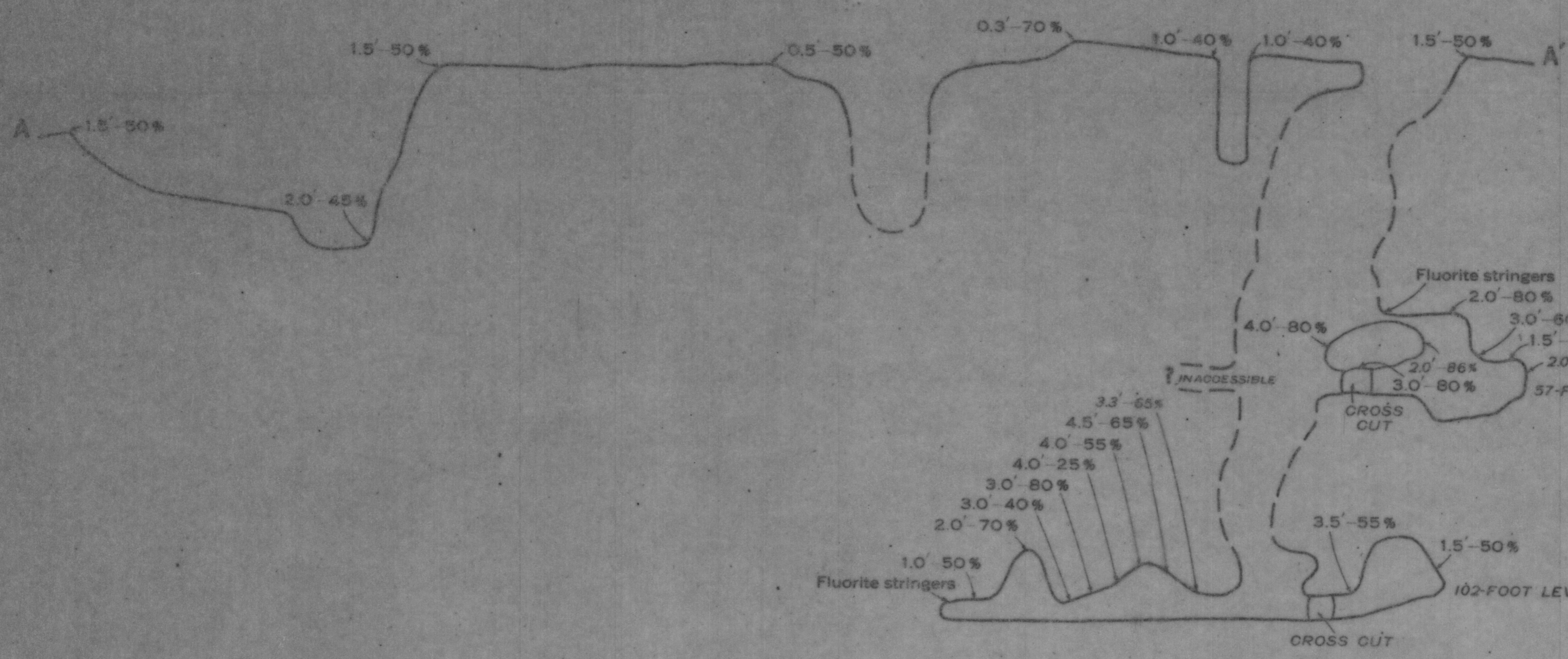
PROJECTION OF THE WEST VEIN  
ALONG LINE B-B



PLAN



PROJECTION ALONG LINE C-C




PROJECTION OF THE EAST VEIN ALONG LINE A-A

EXPLANATION

- Fluorspar vein
- Concealed fluorspar vein
- 2.0' - 45%  
Width and CaF<sub>2</sub> content of vein  
(Estimated)
- 2.0' - 60%  
Width and CaF<sub>2</sub> content of vein  
(Analysis)
- Workings on 57-foot level
- Workings on 102-foot level
- Workings on 148-foot level
- Inclined shaft
- Bottom of shaft
- Mine pit
- Lagging

ADMMR  
0030-002

PLAN AND PROJECTIONS, FOURTH OF JULY FLUORSPAR MINE, GREENLEE COUNTY, ARIZONA



Tape and compass survey  
by R. D. Trace and D. A. Warner  
February 1944

ADMMR 0030-002