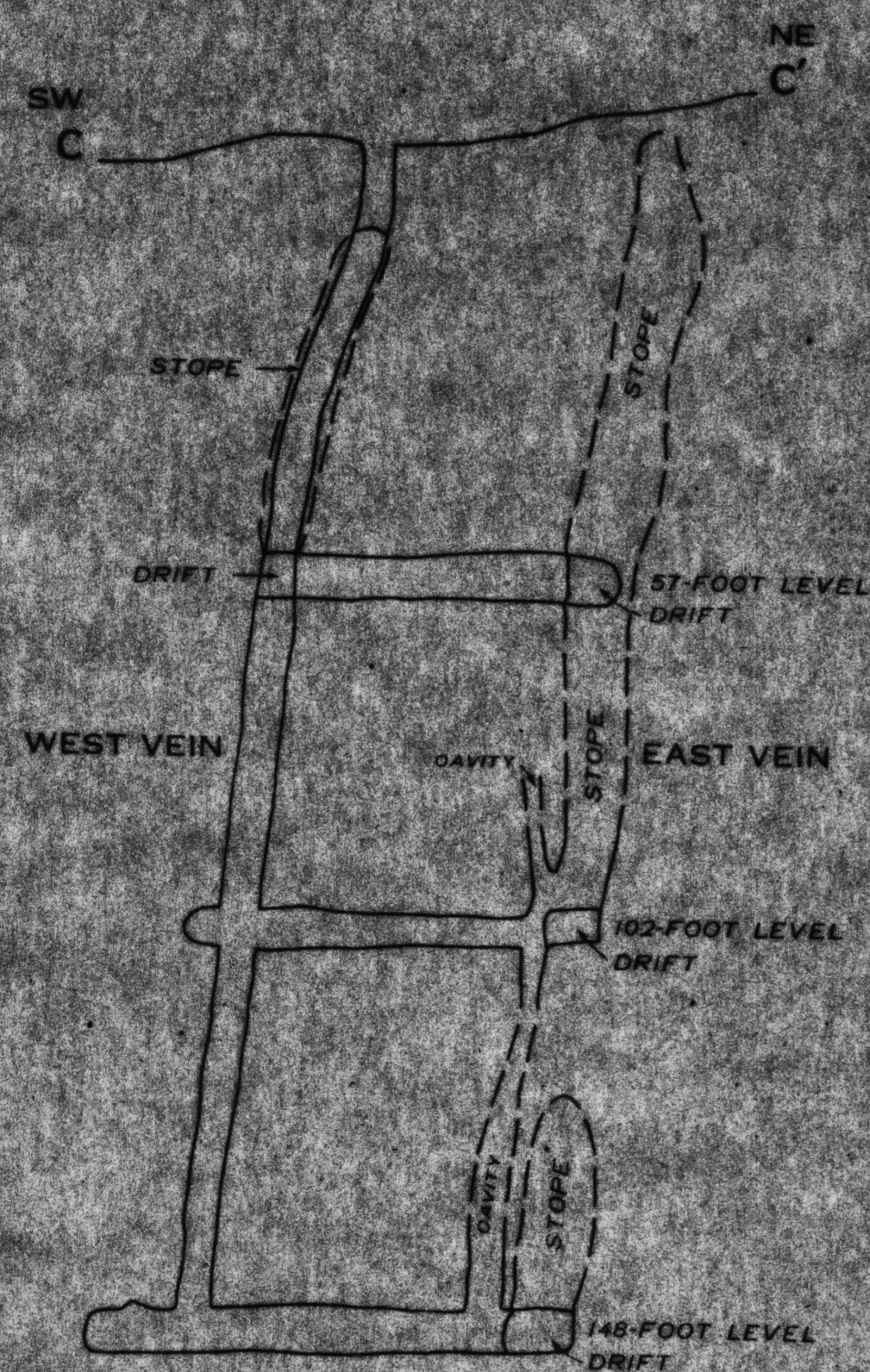
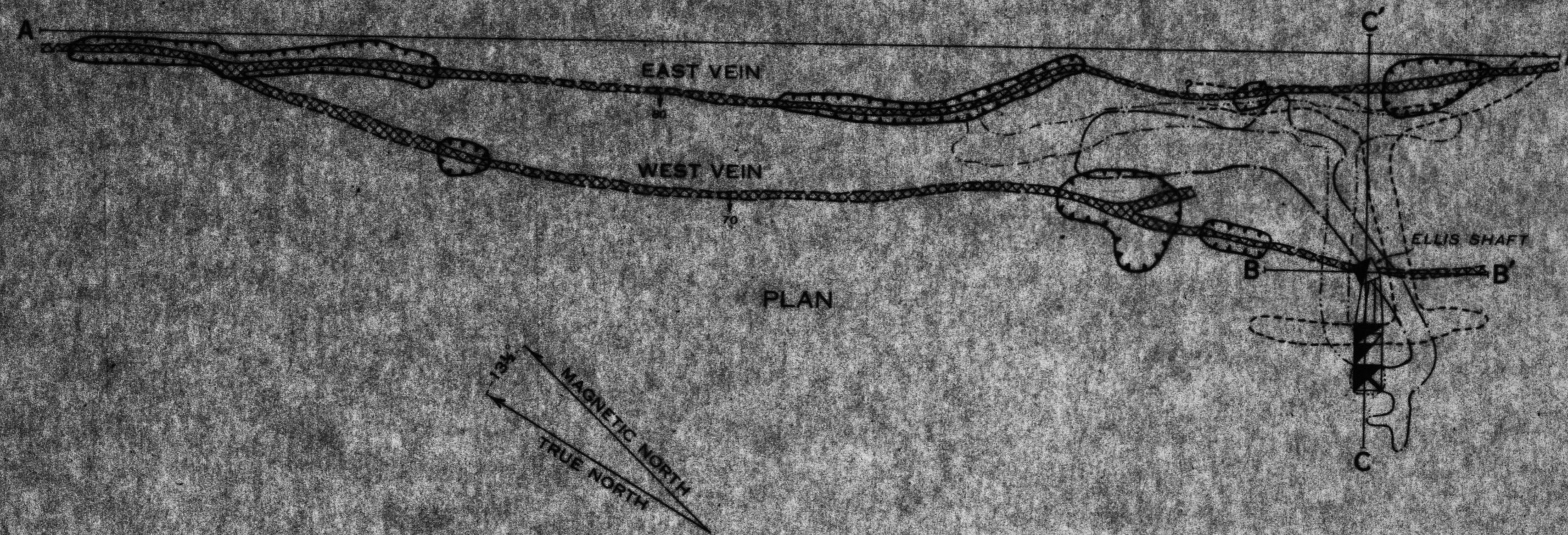
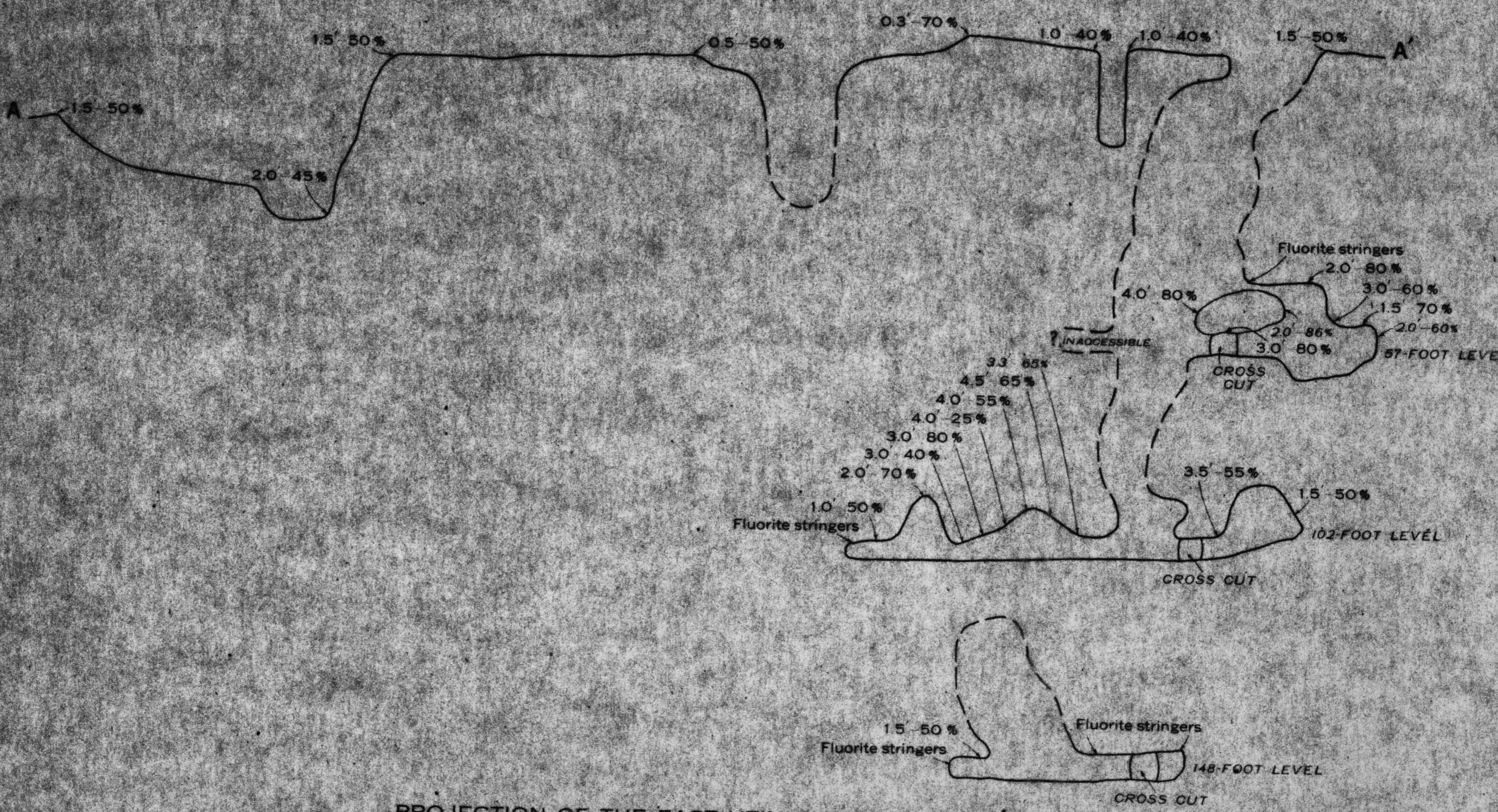


PROJECTION OF THE WEST VEIN
ALONG LINE B-B'



PROJECTION ALONG LINE C-C'



PROJECTION OF THE EAST VEIN ALONG LINE A-A'

EXPLANATION

- Fluorspar vein
- Concealed fluorspar vein
- 2.0' - 4.5%
Width and CaF₂ content of vein
(Estimated)
- 2.0' - 60%
Width and CaF₂ content of vein
(Analysis)
- Workings on 57-foot level
- Workings on 102-foot level
- Workings on 148-foot level
- Inclined shaft
- Bottom of shaft
- Mine pit
- Lagging

PLAN AND PROJECTIONS, FOURTH OF JULY FLUORSPAR MINE, GREENLEE COUNTY, ARIZONA

ADMM003-002

