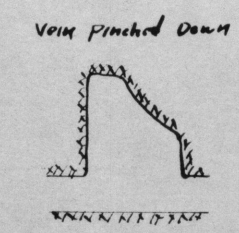
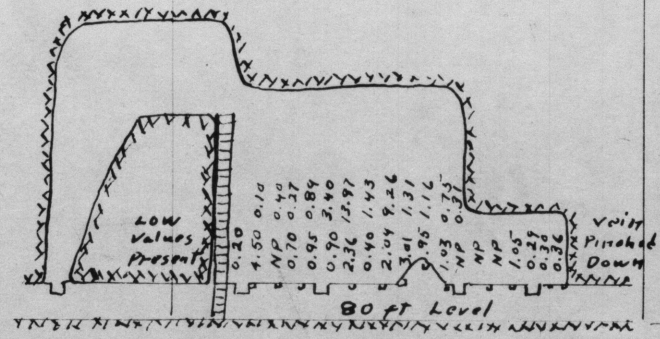


LEGEND
 ||||| Drift in country rock
 === Drift along vein
 XXXXX Old workings

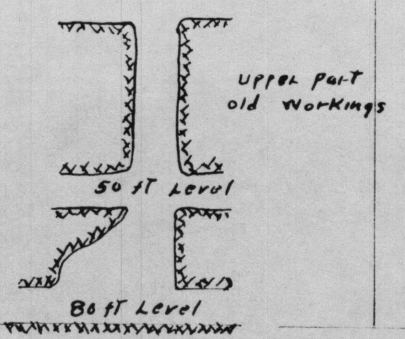
ASSAY PLAN
No. 2 WORKINGS
TUNGSTEN-ALLOYS-CORP.
 Las Guijas Mine
 March 1931 N.O. JOHNSON
 Scale 1"=20"
 NOTE - This map made from a tracing of Photostat Scale Approx. 1"=40"
 Jan 22, 1957 S.J. McCarrone



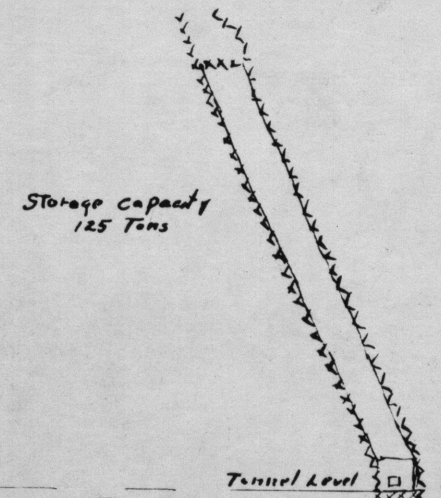
Profile No. 2 Stope
80 ft Level



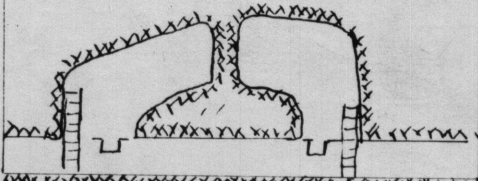
Profile No. 1 Stope
80 ft Level



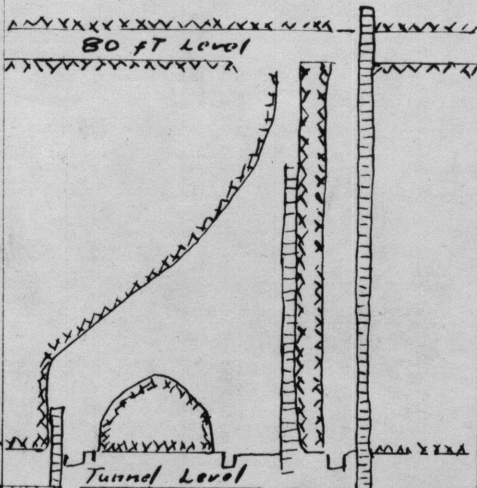
Profile No. 3 Stope
50 ft Level



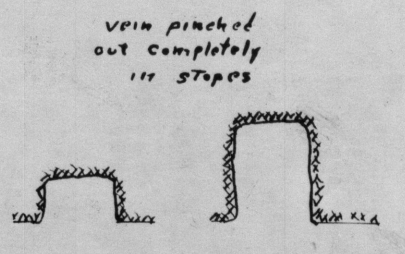
Profile of Raise



Profile Nos. 4+6 Stopes
200 ft Level



Profile No. 1 Stope & Raise
200 ft Level



Profile Nos. 3+5 Stopes
200 ft Level