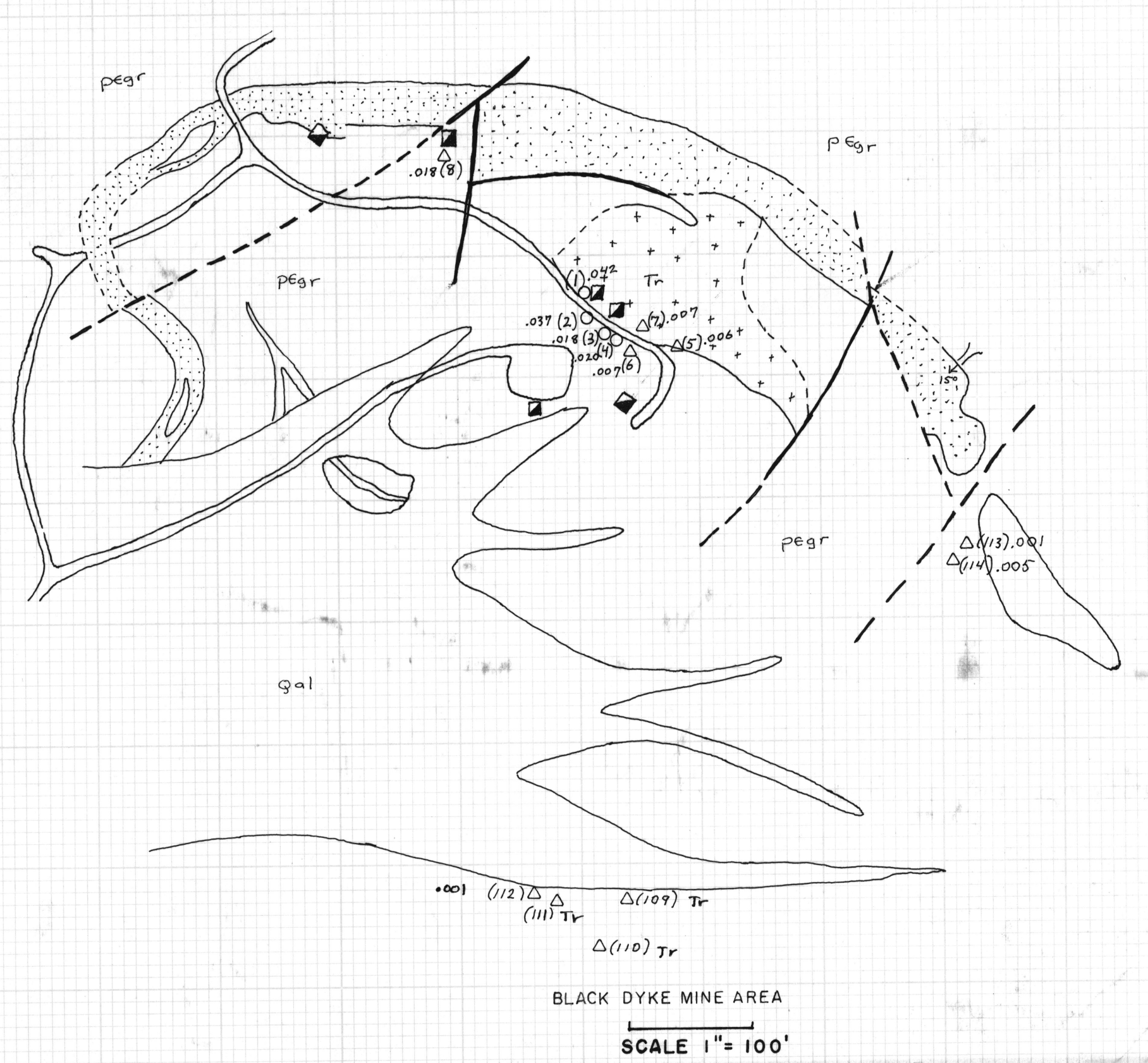
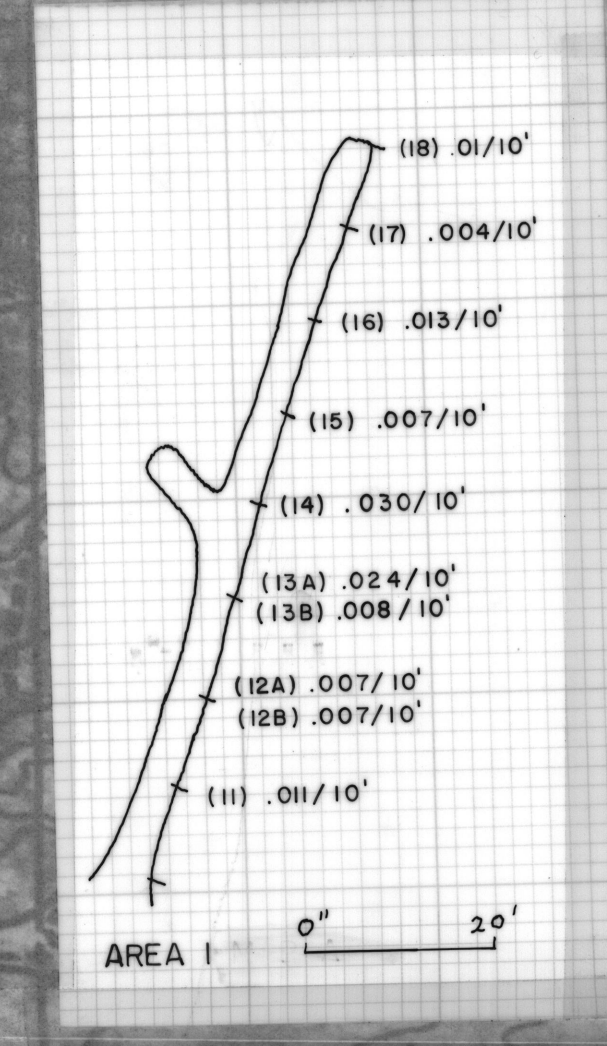
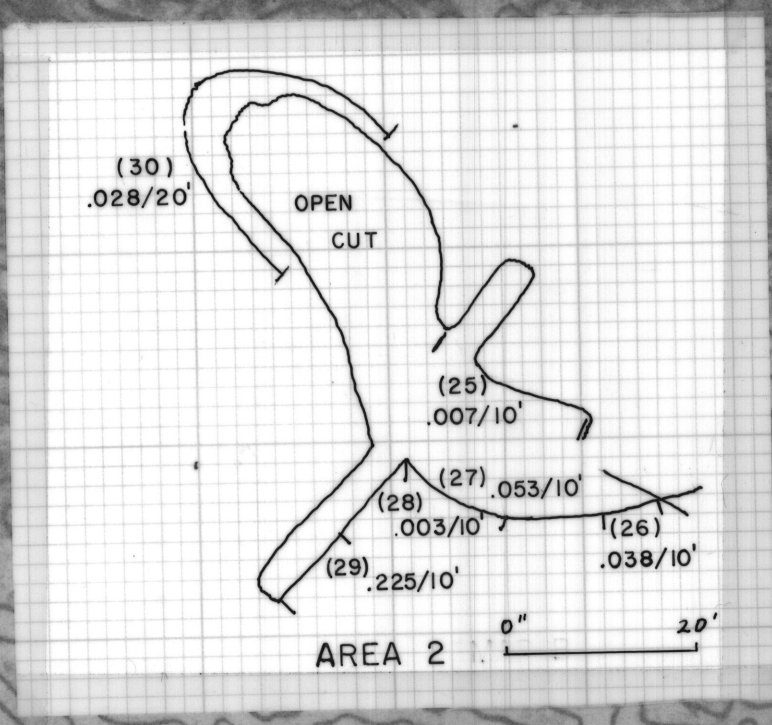
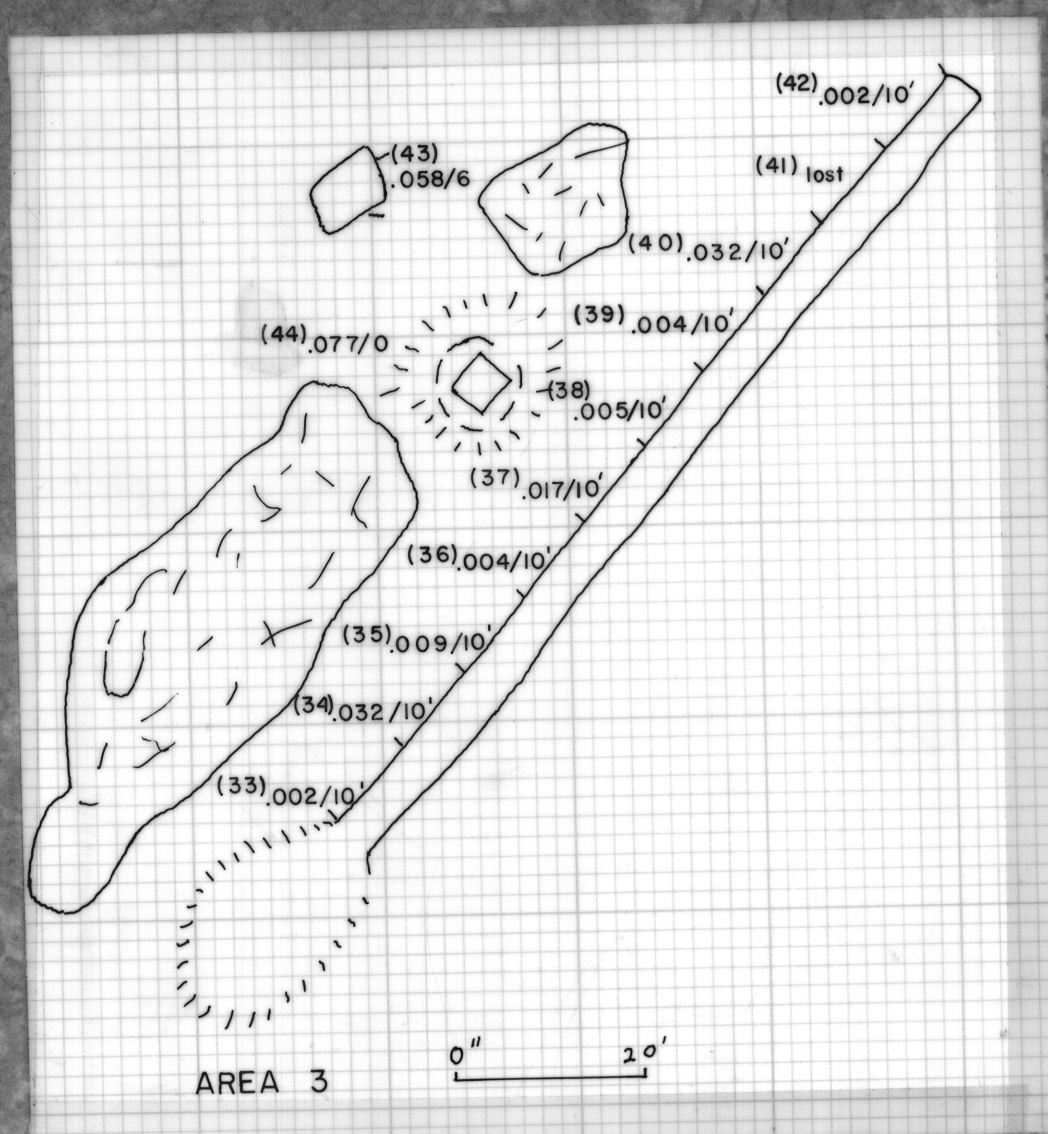


(108).001
 .020 (105) Δ (107).001
 Δ (106).008
 Δ (107) Tr.
 Δ (108) Tr.



SCALE 1" = 100'



GEOCHEM SAMPLE LOCATIONS MAP
 ROADSIDE MINE EXPLORATION AREA
 MOHAVE COUNTY, ARIZONA

0 1000' 2000'
 SCALE 1" = 1000 FT.

▲ (25) ROCK CHIP SAMPLE AND NUMBER
 ○ (26) DUMP SAMPLE AND NUMBER
 ○ (27) 5' D.T. AU / SAMPLE WIDTH IN FEET FOR ROCK CHIP SAMPLES ONLY
 □ GREEN SAMPLES OF PRE CAMBRIAN OR GRANITE GNEISS
 □ YELLOW SAMPLES OF TERTIARY RHYOLITE

