

E 270,000 E 272,000 E 274,000 E 276,000 E 278,000 E 280,000 E 282,000 E 284,000 E 286,000

N 1,550,000

N 1,548,000

N 1,546,000

N 1,544,000

N 1,542,000

N 1,540,000

N 1,538,000

N 1,536,000

N 1,534,000

N 1,532,000

N 1,530,000

1989 WATER WELL

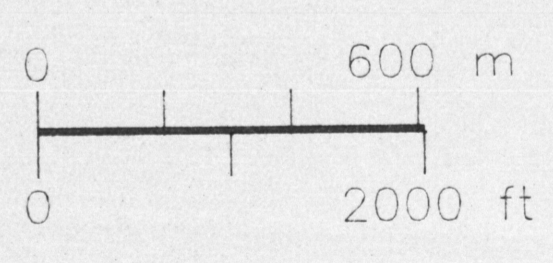
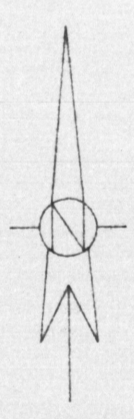
GOLD CHAIN HILL AREA

SEE LARGE SCALE MAP

BLACK DYKE AREA

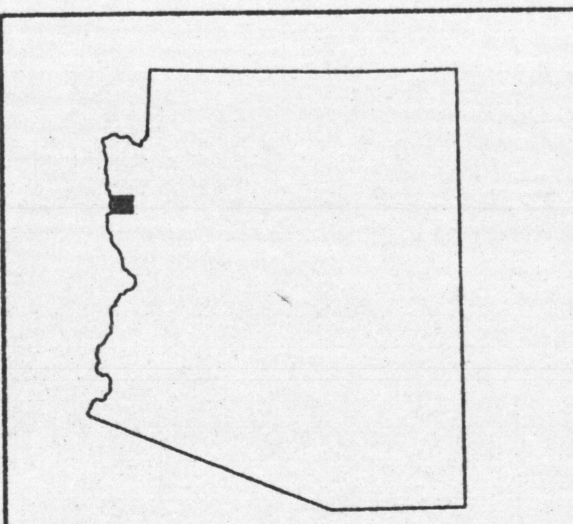
ROADSIDE MINE AREA

SEE LARGE SCALE MAP



- (802) 18 ○ ACNC DRILL HOLE (ADD 802 TO NUMBERS)
- 84-1 + ANACONDA DRILL HOLE
- RSM-1 • FISCHER-WATT DRILL HOLE
- 86-1 • IVY MINERALS DRILL HOLE

ADMMR 0001-077



AMERICAN COPPER AND NICKEL CO., INC.
SPARKS, NEVADA

Project: ROADSIDE Area: MOHAVE COUNTY, ARIZONA

DRILL PLAN

Date drawn: 4-9-90 Revised: 6-26-90
Drawn by: R. LASSEN