

4200.0

4200.0

4000.0

4000.0

3800.0

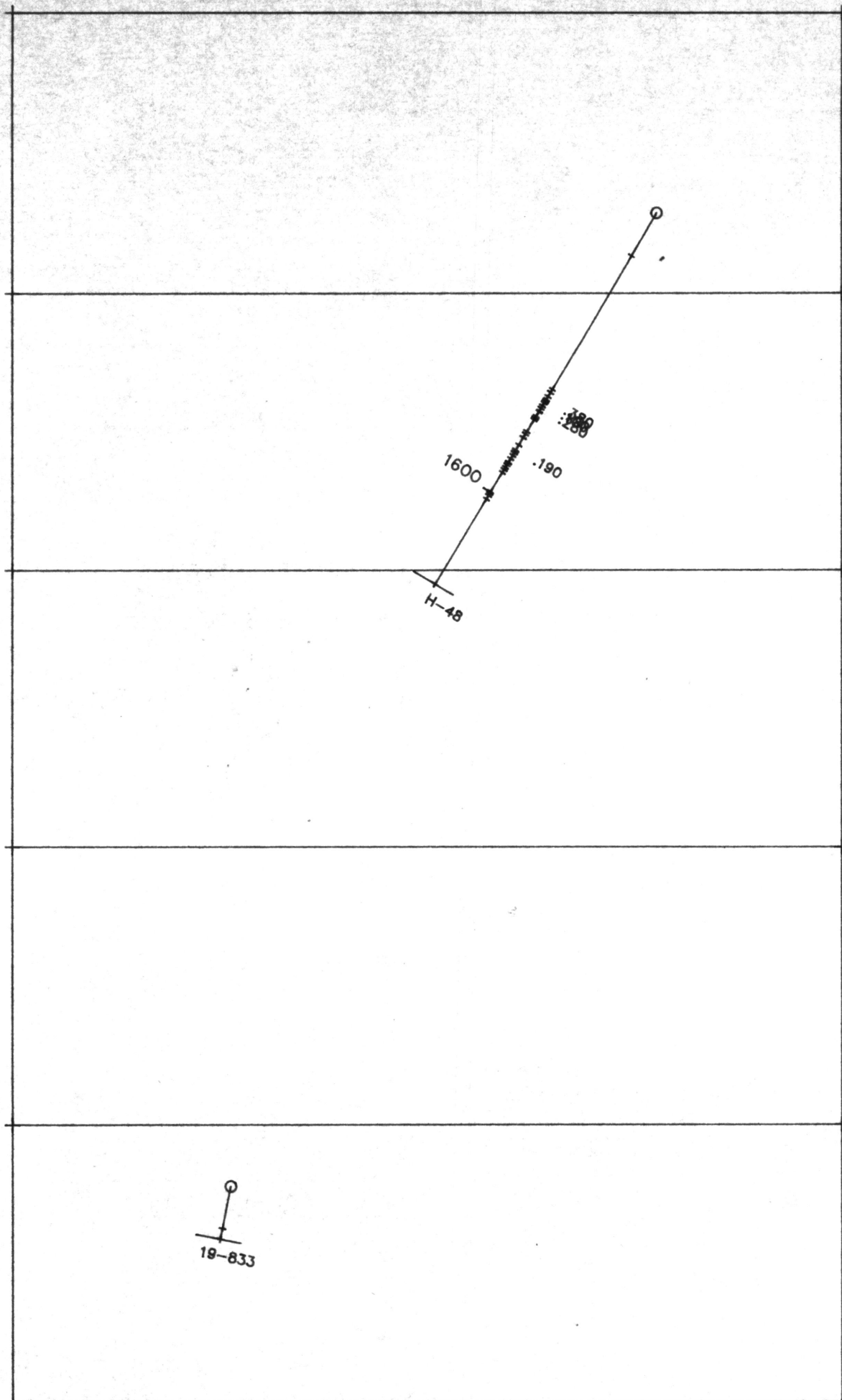
3800.0

3600.0


3600.0

3400.0


3400.0



McCABE MINE PROJECT
 DRILL HOLE SECTION SHOWING GOLD ASSAYS
 SURFACE + UNDERGROUND CORE HOLES
 SECTION 800 S / N35W / 200' CORRIDOR
 PLOTTED OCTOBER 27, 1985 / LOOKING NE



HORIZONTAL SCALE OF MAP = 100.0 FEET/INCH



VERTICAL SCALE OF MAP = 100.0 FEET/INCH
 VERTICAL EXAGGERATION = 1.0 : 1.0

MCS 800S

Data Processed by: Santa Fe Mining
 Software by : Geostat Systems, Golden CO.

ADMMR0003-107