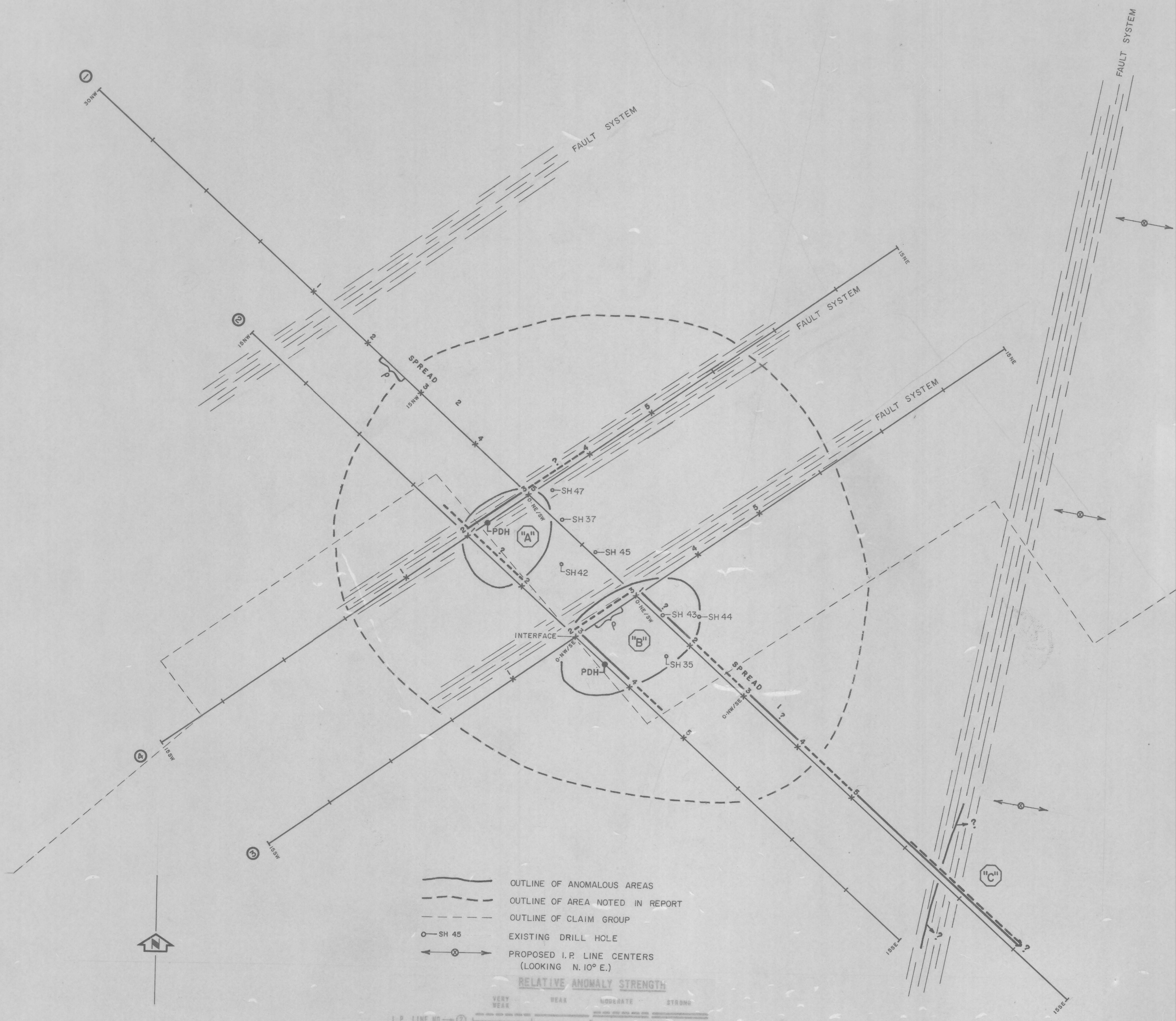



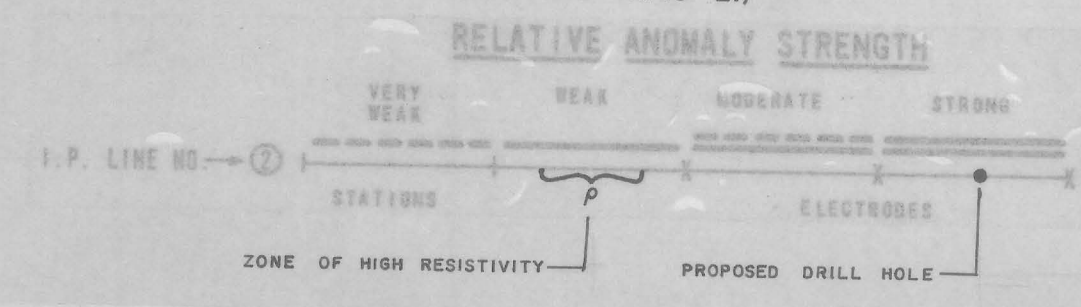
R. 22 E.



14 13  
23 24

T.  
15  
S.

- OUTLINE OF ANOMALOUS AREAS
- OUTLINE OF AREA NOTED IN REPORT
- OUTLINE OF CLAIM GROUP
- EXISTING DRILL HOLE
- PROPOSED I.P. LINE CENTERS (LOOKING N. 10° E.)



HEINRICHS  
**GEOEXPLORATION COMPANY**  
 POST OFFICE BOX 5671, TUCSON, ARIZONA, 85709  
 Phone: 402/423-0578 Cable: GEOEX, Tucson  
 geophysical engineers VANCOUVER SYDNEY

INDUCED POLARIZATION LOCATION  
 AND INTERPRETATION PLAN  
 JOHNSON CAMP AREA  
 COCHISE CO., ARIZONA

FOR  
**CONTINENTAL EXPLORATION CORP.**

SCALE: 1" = 200' DRAWN BY: JAY DOWNS DATE: OCT. 1968