






 SCALE 1" = 200'

PREPARED BY
 blanton & cole
 ARCHITECTS — ENGINEERS
 TUCSON, ARIZONA
 AUG 4, 1965
 Geological & Geophysical
 Data FROM DOWNS CORP.

MAP USED AS BASE
 FOR BENCH LEVEL PLAN MAP
 FOR
 B S & K
 ORE RESERVE ESTIMATE

LEGEND

INDICATES DRILL HOLE FIRST IN STRIKE
 LISTING UNLESS OTHERWISE NOTED
 NOTICE INDICATES LOCATION NOT FOUND

 BARREN drill hole
 Ore holes > 0.3% Cu
 B.S. & K. Boundary
 New York
 New York
 New York
 A.S.R. drill holes from Lovet data
 Plotted from the distribution map from documents

NEW YORK AREA
MAP SHOWING RESULTS
OF SURVEY OF
MINING CLAIMS IN
SECTIONS 28 & 33 T-11-S, R-8-E.
PIMA COUNTY, ARIZONA