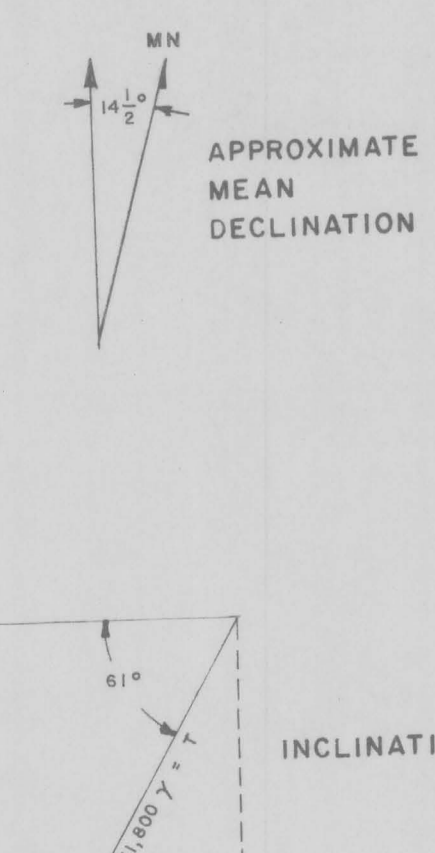
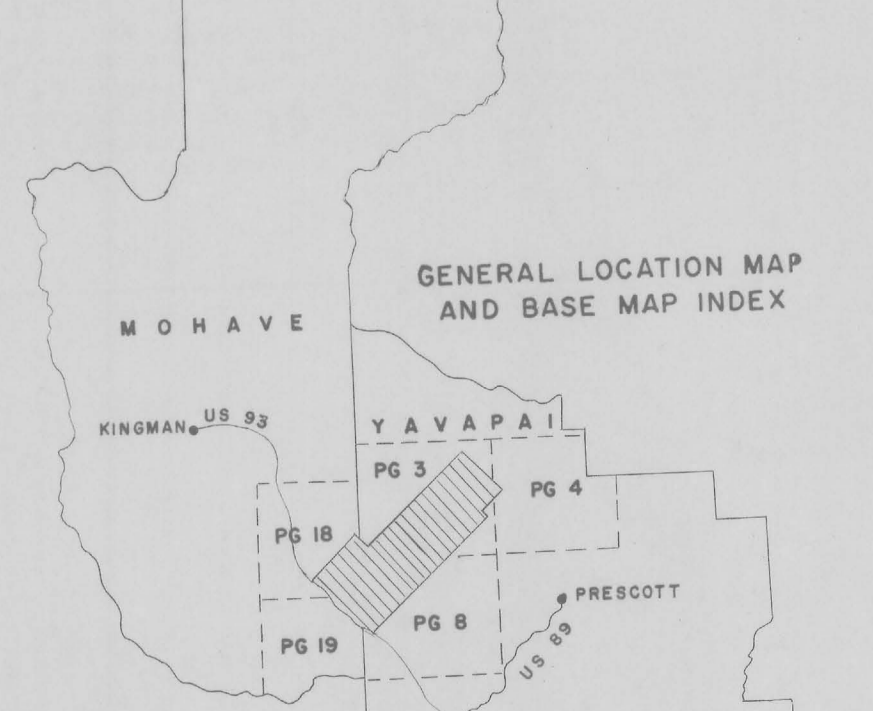
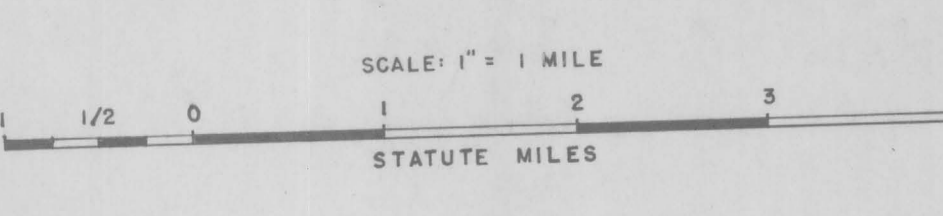


AUGUST 1971  
 JOB NO. 482



- LIMITS OF CONTRACTED SURVEY
- TOWNSHIP CORNER
- FLIGHT LINE
- FLIGHT LINE & NUMBER
- MAGNETIC CONTOUR & VALUE IN HUNDREDS OF GAMMAS
- CLOSURE VALUE

**AERIAL MAGNETIC PLAN**  
 of  
 BAGDAD AREA  
 PORTIONS OF YAVAPAI AND MOHAVE COUNTIES  
 for  
**CITIES SERVICE MINERALS CORPORATION**  
 by  
**HEINRICHS GEOEXPLORATION CO.**  
 CONTOUR INTERVAL = 40 GAMMAS      TERRAIN CLEARANCE = 500 FT  
 MAGNETIC DATUM = 50,000 GAMMAS      FLIGHT LINE INTERVAL = 0.5 MILE  
 PROTON PRECESSION TOTAL MAGNETIC INTENSITY



**NOTE:**  
 THIS MAP COMPILED FROM "GENERAL HIGHWAY MAPS OF ARIZONA COUNTY TOWNSHIP" IN 1968 OF 10 MAP SHEETS AND "ARIZONA COUNTY TOWNSHIP" IN 1968 OF 10 MAP SHEETS AND "ARIZONA COUNTY TOWNSHIP" IN 1968 OF 10 MAP SHEETS. THESE DATA ARE DERIVED FROM AIRBORNE PHOTOGRAPHY AND AERIAL PHOTOGRAPHY, 800 SOUTH 17TH AVENUE, PHOENIX, ARIZONA 85007.