













EXPLANATION

-  FEDERAL MINERAL RIGHTS
-  STATE MINERAL RIGHTS
-  PRIVATE MINERAL RIGHTS
-  UNPATENTED LODGE CLAIMS
-  ESSEX INTERNATIONAL, INC. PROPERTY
(KK, KOB, CATALINA, SUNNYSIDE & ORBIT CLAIMS)
-  PHELPS DODGE PROPERTY
-  SURFACE owned by J.L. and MARY JO GOFF
-  SURFACE owned by TUCSON TITLE INSURANCE COMPANY
-  SURFACE owned by JOHN R. and LENA F. SWADER
-  SURFACE owned by FLOYD and LAVITA BINGHAM
-  SURFACE owned by JOSEPHINE THOMAS REEVE
-  SURFACE owned by the STATE OF ARIZONA



ESSEX ESSEX INTERNATIONAL, INC.
1704 WEST GRANT RD., TUCSON, ARIZONA 85705
PHONE 800-824-7421

PROJECT: KORN KOB & CONTROL
 PROSPECT NUMBER: A023P3-970
 COUNTY, STATE: Pima, Arizona
 T. R. & SECTION:
 LATITUDE, LONGITUDE:

LAND STATUS MAP

SCALE: 2" = 1 mi.
 DATE: 4/21/71
 DATA BY:
 PREPARED BY: b1r