














**ORBIT, CATALINA AND SUNNYSIDE LODE CLAIMS,  
PIMA COUNTY, ARIZONA.**

-  Elevation in feet, contour interval 80 ft.
-  Rough dirt road
-  Jeep trail
-  Prospect or tunnel showing copper
-  Creeks and dry washes
-  National Forest boundary
-  State Mineral land
-  Private surface and mineral Patent
-  COPPER GEOCHEM ANOMALOUS ZONE
-  TACTITE ZONE
-  MAGNETIC ANOMALOUS ZONE

KORN KOB PROJECT  
No. A023P1-970

Composite Map  
Prepared for  
ESSEX INTERNATIONAL, INC.  
by  
HEINRICHS GEOEXPLORATION CO.