
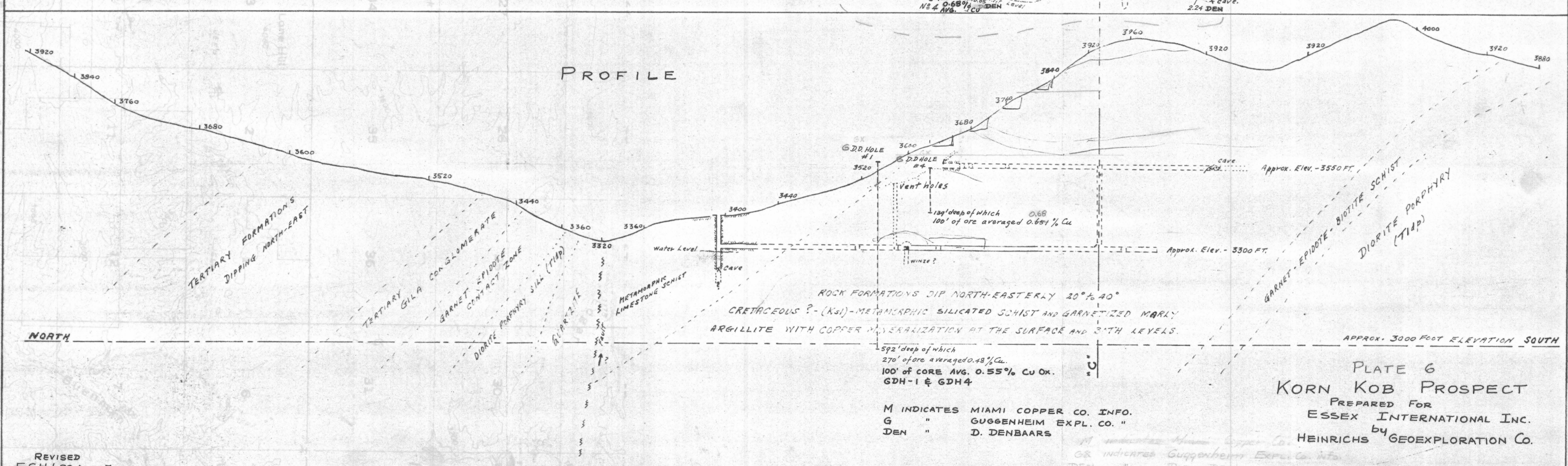
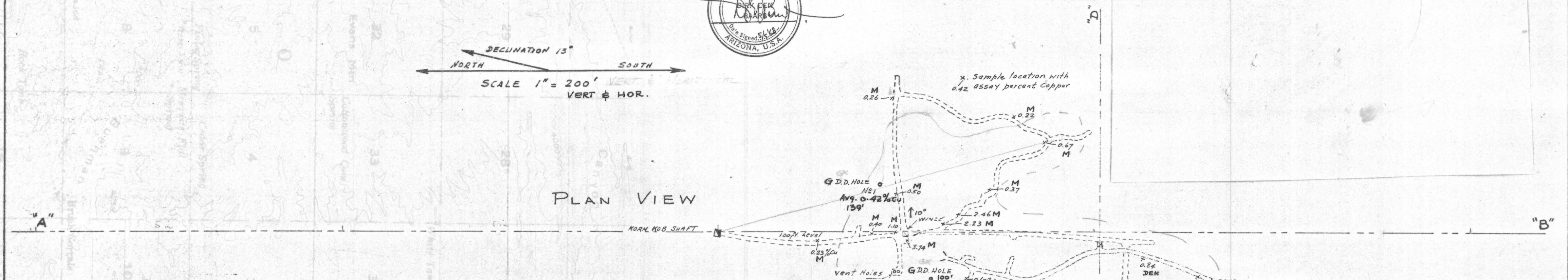


MAP AND N-S SECTION OF UNDERGROUND WORKINGS  
WITH INFERRED GEOLOGY, KORN KOB PROSPECT

BY: DIRK DEN BAARS  
APRIL 1968 (REVISED)



DECLINATION 13°  
NORTH SOUTH  
SCALE 1" = 200' VERT & HOR.  
VERT & HOR.



M INDICATES MIAMI COPPER CO. INFO.  
G " GUGGENHEIM EXPL. CO. "  
DEN " D. DENBAARS

PLATE 6  
KORN KOB PROSPECT  
PREPARED FOR  
ESSEX INTERNATIONAL INC.  
by  
HEINRICH'S GEOEXPLORATION CO.

REVISED  
EGH / 29 AUG. 70

M indicates Miami Copper Co. info.  
G indicates Guggenheim Expl. Co. info.  
DEN " Dirk Denbaars