

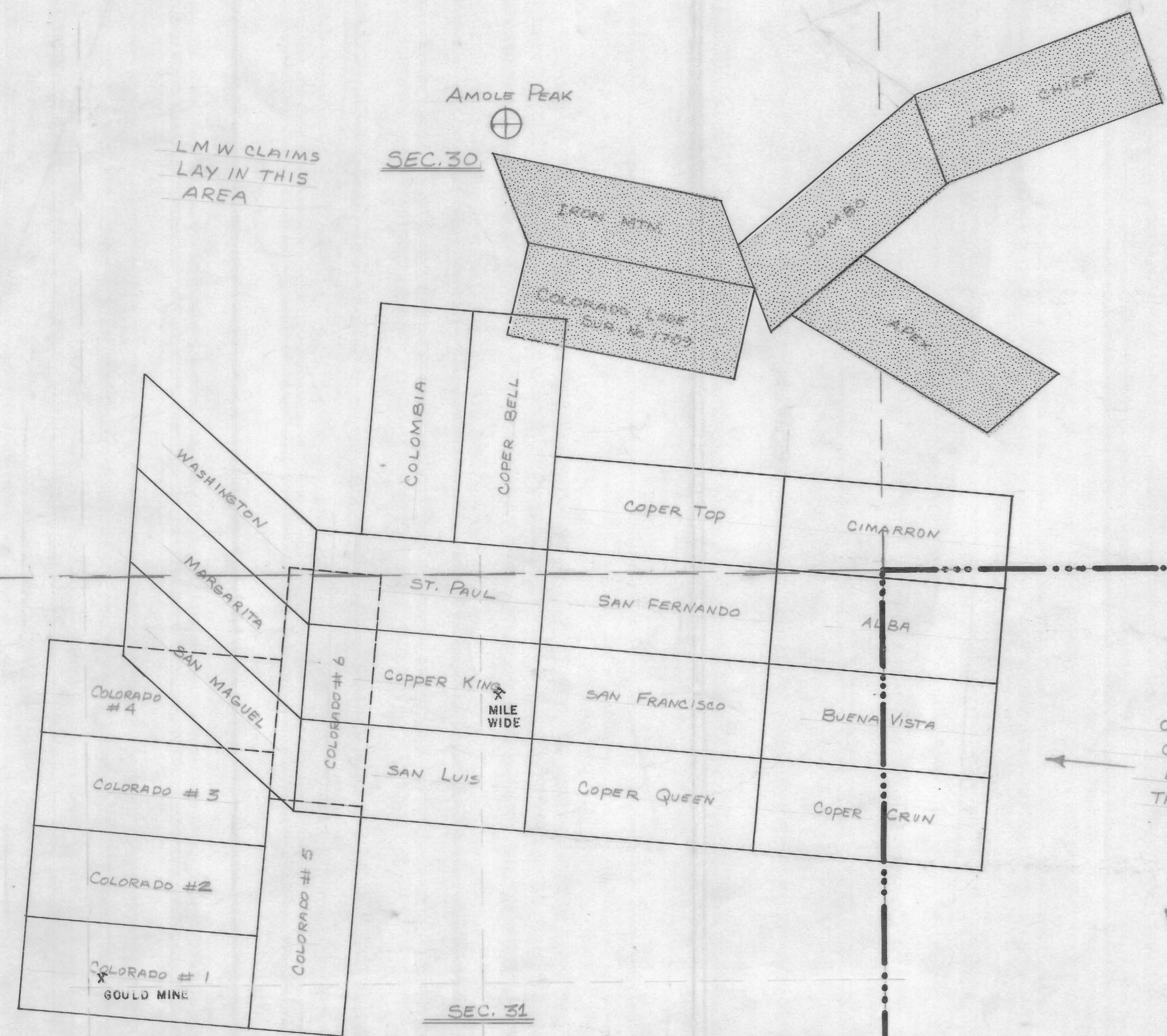
LMW CLAIMS  
LAY IN THIS  
AREA

AMOLE PEAK  
⊕

SEC. 30

SEC. 29

SEC. 28



SEC. 31

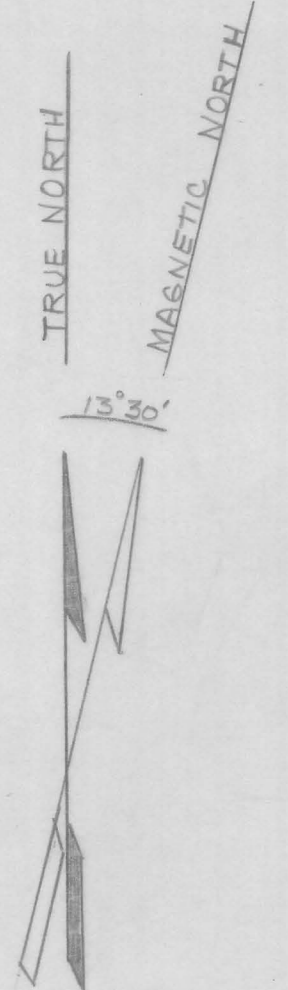
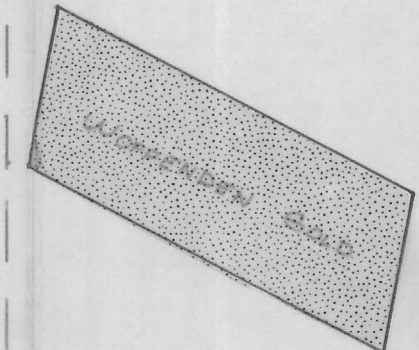
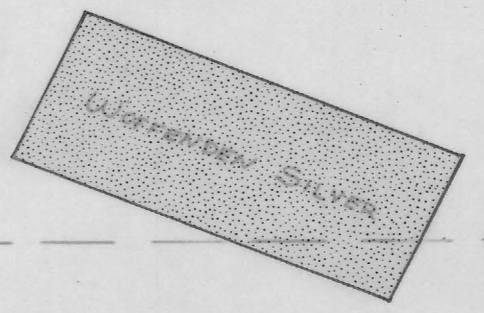
SEC. 32

SEC. 33

← WDL ME ACT OF CONG  
10/5/62

↑  
OTHER  
CLAIMS  
LAY IN  
THIS AREA  
↓

	O-12	O-8	O-4
	O-11	O-7	O-3
O-14	O-10	O-6	O-2
O-13	D.D.H 8	O-5	O-1
PC-1	PC-6	C.T-6	C.T-3
PC-2	PC-5	C.T-5	C.T-2
PC-3	PC-4	C.T-4	C.T-1

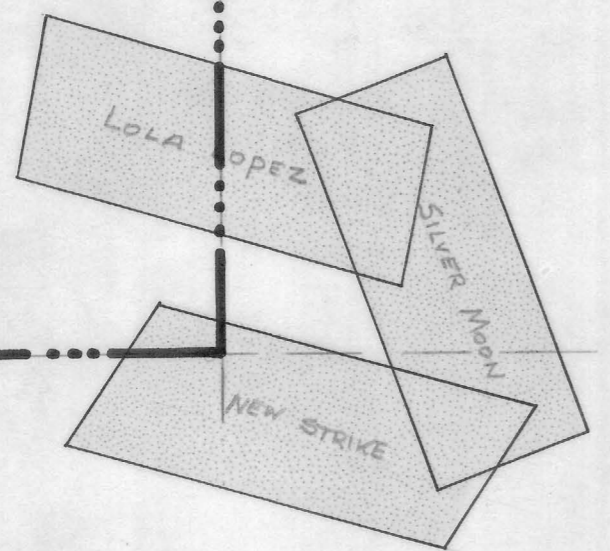


T135-R12E

32° 15' N LAT  
111° 10' W LONG

WDL RECREATIONAL AREA 21

MOD SAHURO  
NAT'L MON  
PROC. 3439



O = ORIENT  
PC = PEACOCK COPPER  
C.T. = COPPER TOP

PATENTED MS (OTHER OWNERS)

HEINRICH'S GEOEXPLORATION CO.  
POST OFFICE BOX 8871, TUCSON, ARIZONA, 85708

WAEER CLAIM GROUP

FOR

PRELIMINARY STUDY

Scale 1" = 675' APPROX | Date OCT. 1965