

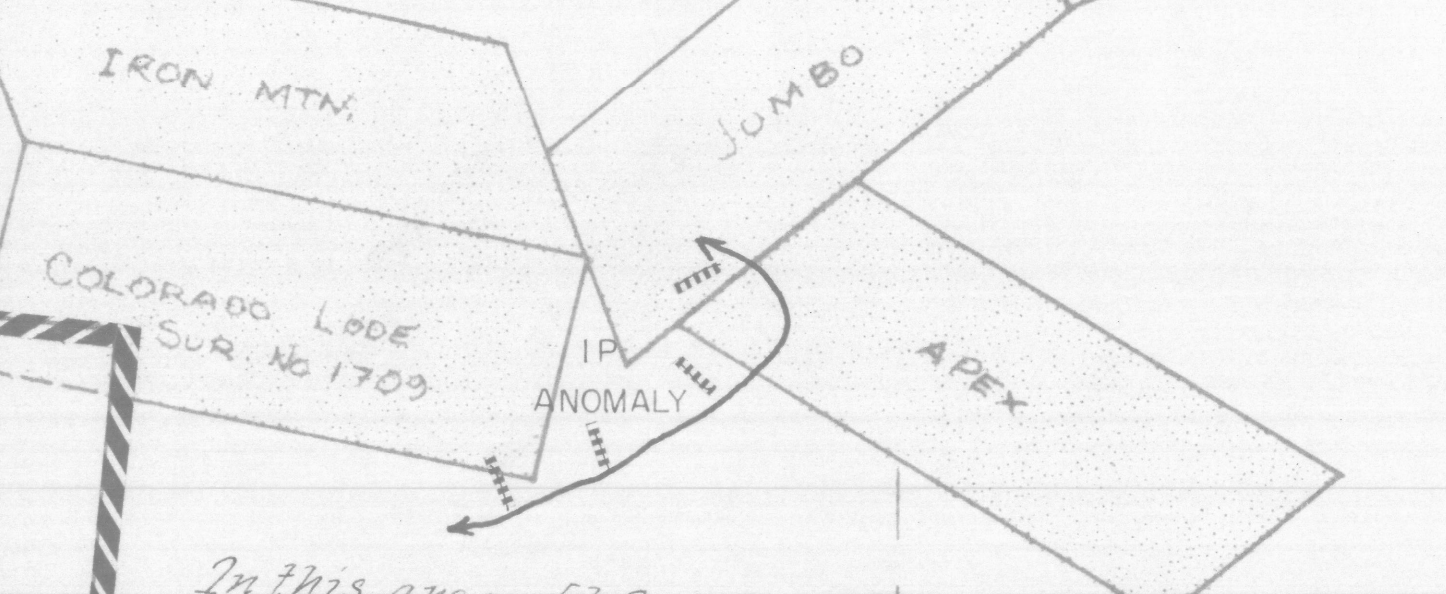
M.W. QUINN'S  
LAY IN THIS  
AREA

AMOLE PEAK

SEC 30

SEC 29

SEC 28





TUCSON MTN. PARK

In this area  
Silverado 1,2,3,4,5  
Silver Glance 1,2,3,4  
Wedge

In this area: El Centro 1,2,3,4,5

← WDL ME ACT OF CONG  
10/5/62



TRUE NORTH  
MAGNETIC NORTH

12° 30'



T135-R12E

32° 15' N LAT  
111° 10' W LONG

WDL RECREATIONAL AREA 21

O = ORIENT  
P.C. = PEACOCK COPPER  
C.T. = COPPER TOP  
\* SURVEYED PATENT - N° 3978

PATENTED MS (OTHER OWNERS)

HEINRICHS GEOEXPLORATION CO.  
POST OFFICE BOX 5871 - TUCSON, ARIZONA 85705

WAER CLAIM & LAND STATUS  
MAP  
FOR  
PAUL KAYSER

Scale 1" = 500' APPROX | Date 4/21/67