

3 2 1 6

10 11 12 7


10 11 12 7

15 14 13 18

22 23 24 19

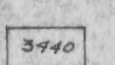
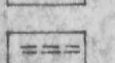

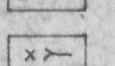




26 25 30

DECLINATION APPROX. 13°



SCALE 1" = 600'

**ORBIT, CATALINA AND SUNNYSIDE LODE CLAIMS,  
PIMA COUNTY, ARIZONA**

-  Elevation in feet, contour interval 80 ft.
-  Rough dirt road
-  Jeep trail
-  Prospect or tunnel showing copper
-  Creeks and dry washes
-  National Forest boundary
-  State Mineral land
-  Private surface and mineral Patent