



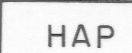



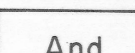
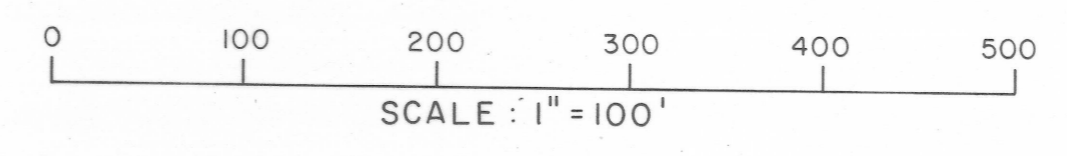


EXPLANATION

- | | | | | | |
|--|-----------------------------------|--|------------------------------|---|--------------|
|  Qal | Alluvium (includes Talus) |  Agg Tf | Agglomeratic Tuff |  | Ag intercept |
|  FQRP | Feldspar Quartz Rhyolite Porphyry |  HAP | Hornblende Andesite Porphyry |  | Au intercept |
|  QRP | Quartz Rhyolite Porphyry |  Kb | Cretaceous Bisbee Sediment | | |
|  And | Andesite | | | | |



PEARCE PROJECT
SECTION B-B'
LOOKING WEST