

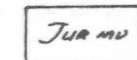


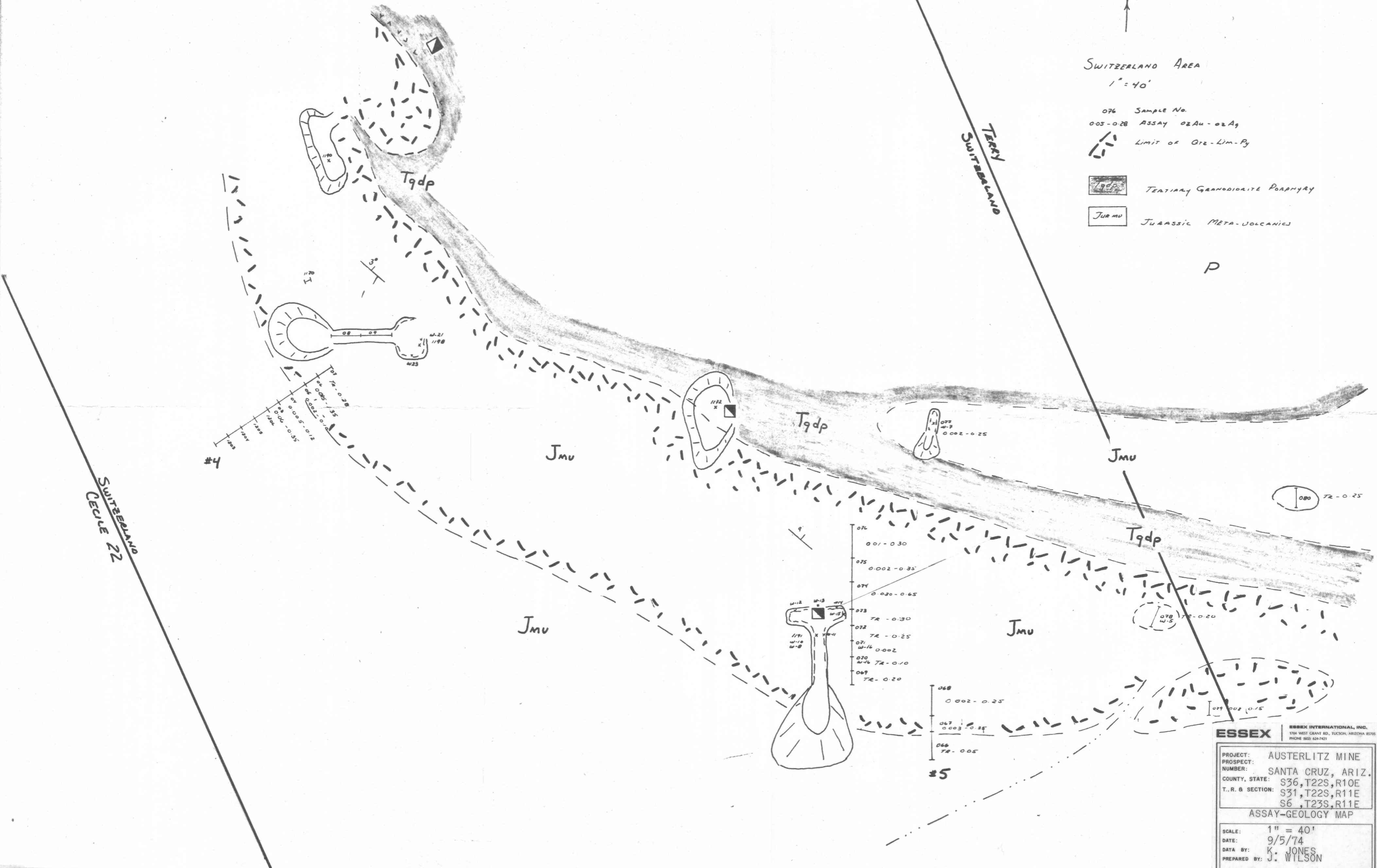


SWITZERLAND AREA
1" = 40'

076 SAMPLE No.
005-028 ASSAY 02Au - 02Ag
Limit of Ore-Lim-Py

 LIMIT OF ORE-LIM-PY
 TERTIARY GRANODIORITE PORPHYRY
 JURASSIC META-VOLCANICS

P



#4

103	72-0.28
104	0.005-0.15
105	0.002-0.12
106	0.005-0.12
107	0.005-0.12
108	0.005-0.12
109	0.005-0.12
110	0.005-0.12
111	0.005-0.12
112	0.005-0.12
113	0.005-0.12
114	0.005-0.12
115	0.005-0.12
116	0.005-0.12
117	0.005-0.12
118	0.005-0.12
119	0.005-0.12
120	0.005-0.12
121	0.005-0.12
122	0.005-0.12
123	0.005-0.12
124	0.005-0.12
125	0.005-0.12
126	0.005-0.12
127	0.005-0.12
128	0.005-0.12
129	0.005-0.12
130	0.005-0.12
131	0.005-0.12
132	0.005-0.12
133	0.005-0.12
134	0.005-0.12
135	0.005-0.12
136	0.005-0.12
137	0.005-0.12
138	0.005-0.12
139	0.005-0.12
140	0.005-0.12
141	0.005-0.12
142	0.005-0.12
143	0.005-0.12
144	0.005-0.12
145	0.005-0.12
146	0.005-0.12
147	0.005-0.12
148	0.005-0.12
149	0.005-0.12
150	0.005-0.12

#5

076	0.01-0.30
075	0.002-0.35
074	0.030-0.65
073	72-0.30
072	72-0.25
071	W-16 0.002
070	W-16 72-0.10
069	72-0.20

068	0.002-0.25
067	0.003-0.35
066	72-0.05

ESSEX ESSEX INTERNATIONAL, INC.
1704 WEST GRANT RD., TUCSON, ARIZONA 85705
PHONE 602/624-7421

PROJECT: AUSTERLITZ MINE
PROSPECT:
NUMBER: SANTA CRUZ, ARIZ.
COUNTY, STATE: S36, T22S, R10E
T., R. & SECTION: S31, T22S, R11E
S6, T23S, R11E
ASSAY-GEOLOGY MAP

SCALE: 1" = 40'
DATE: 9/5/74
DATA BY: K. JONES
PREPARED BY: J. WILSON