



SAFFORD-SAN SIMON BASIN
STUDY AREA

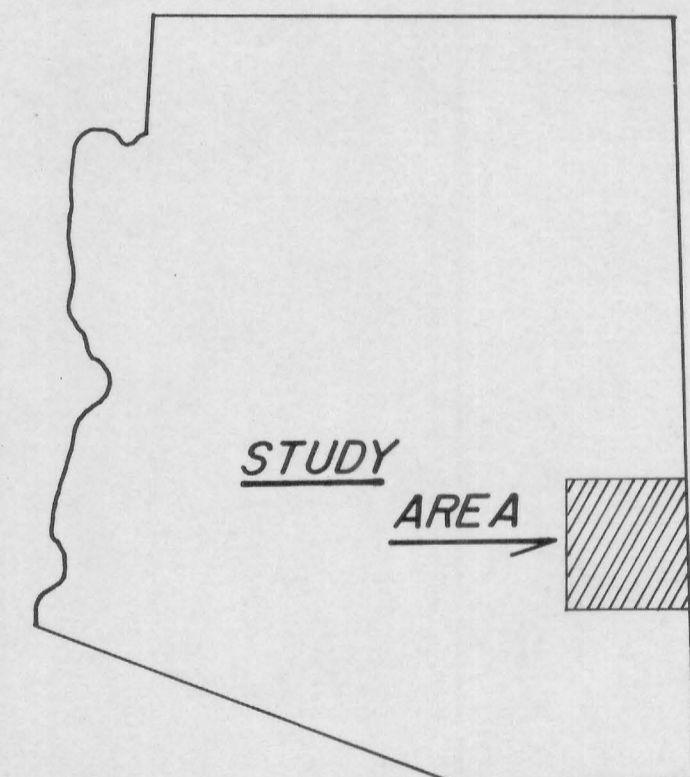
MAP 3

RESIDUAL
AEROMAGNETIC

EXPLANATION

-  100 gamma contour
-  25 gamma contour

LOCATION DIAGRAM



SOURCE DATA:

Sauck, W. A., and Sumner, J. S., 1970.

BASE MAP:

U.S.G.S. SILVER City 1:250,000, 1970.

SCALE 1:250,000

COMPILE BY: J.C. Witcher DATE: November 1979

DRAWN BY: BLH REVISION NO. REVISION DATE:

