



SAFFORD-SAN SIMON BASIN  
STUDY AREA

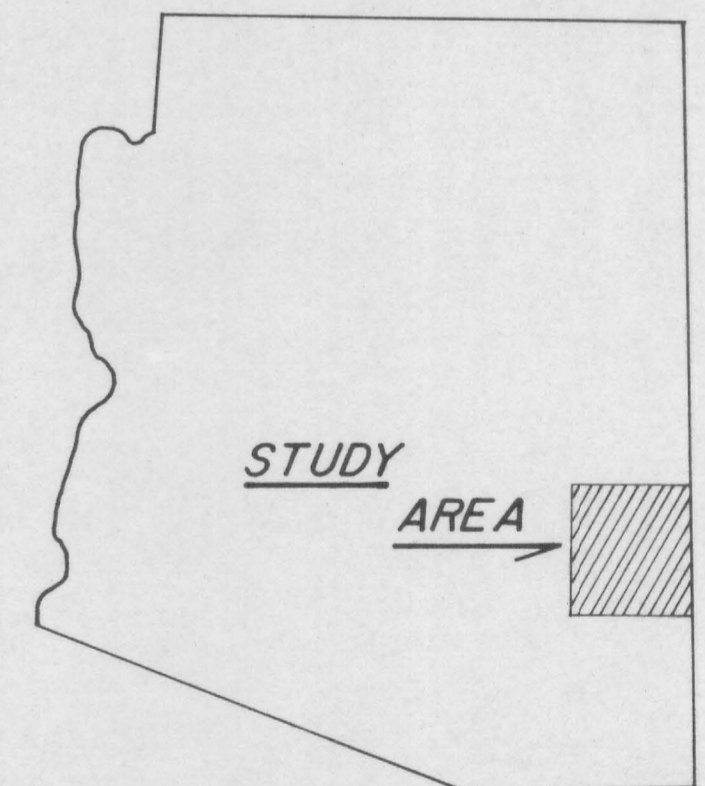
MAP 2

BOUGUER GRAVITY

EXPLANATION

-  25 milligal contour
-  5 milligal contour

LOCATION DIAGRAM



SOURCE DATA:

Wynn, J. C., and Dansereau, 1979, Preliminary Complete Bouguer Gravity Anomaly Map of the Silver City Two Degree Sheet, New Mexico and Arizona, U.S. Geological Survey Open File Report 79-708, 1:250,000.

BASE MAP:

U.S.G.S. SILVER City 1:250,000, 1970.

SCALE: 1:250,000

COMPILE BY: J.C. Witcher	DATE: November 1979
DRAWN BY: BLH	REVISION NO. REVISION DATE:

