

BADGER AREA  
MOHAVE CO., ARIZ.

Magnetic Profiles

for  
Arkla Exploration Co.

Dec 1964

HEINRICH'S  
GEOEX



GEOPHYSICAL ENGINEERS  
TUCSON, ARIZONA

All lines looking north

H Scale 1" = 500'

V " 1" = 500 γ

1500 γ

1500 γ

1500 γ

1500 γ

2000 γ

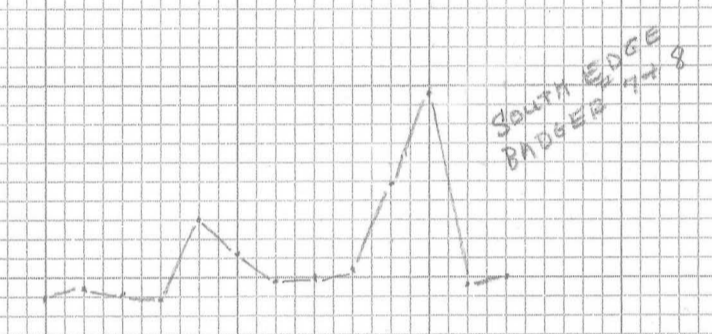
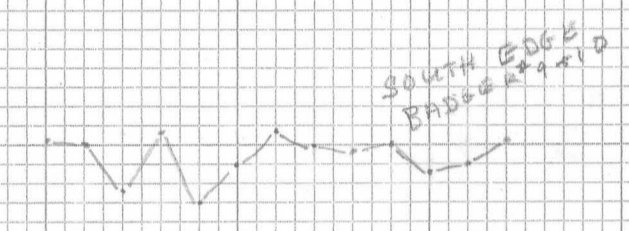
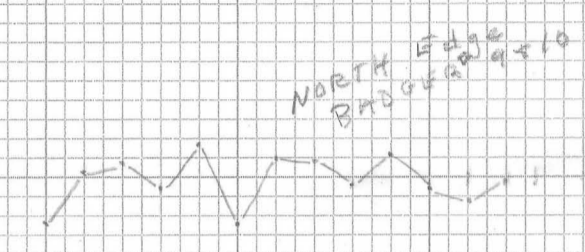
1500 γ

1000 γ

500 γ

N-S SEC LINE

LOOKING NORTH



THE FOLLOWING LINES  
RUN IN A NORTHEAST DIRECTION

