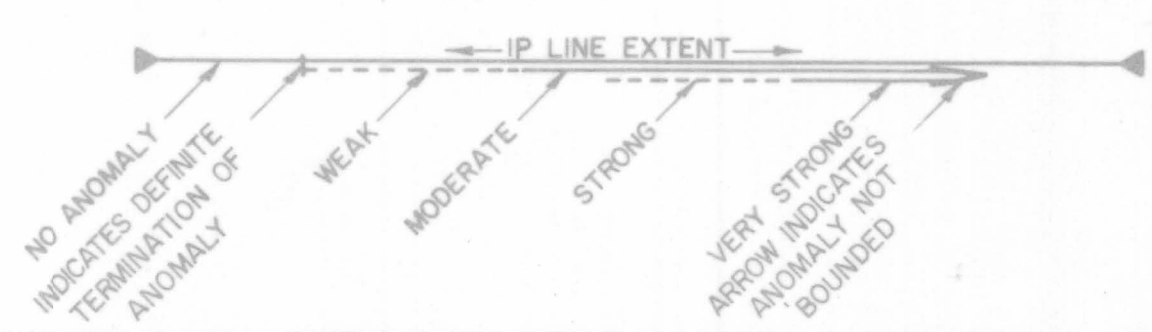
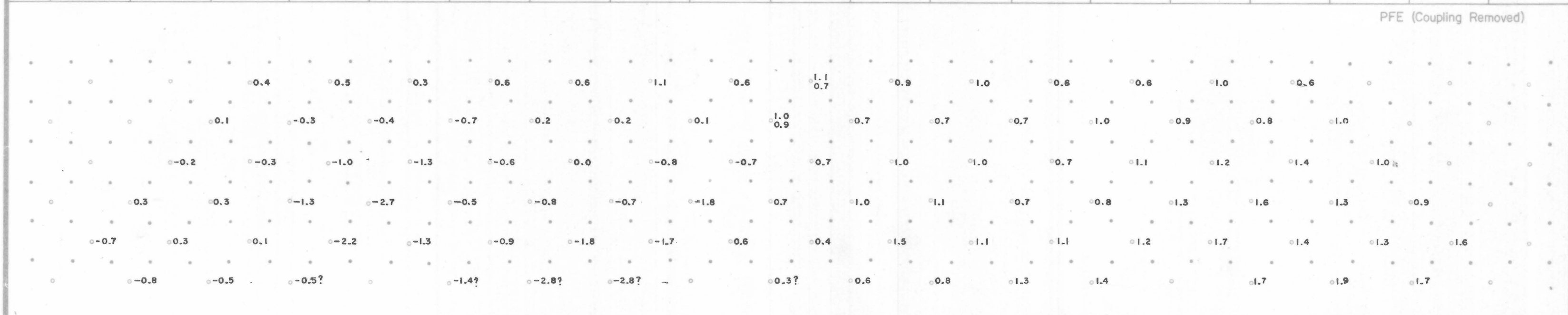
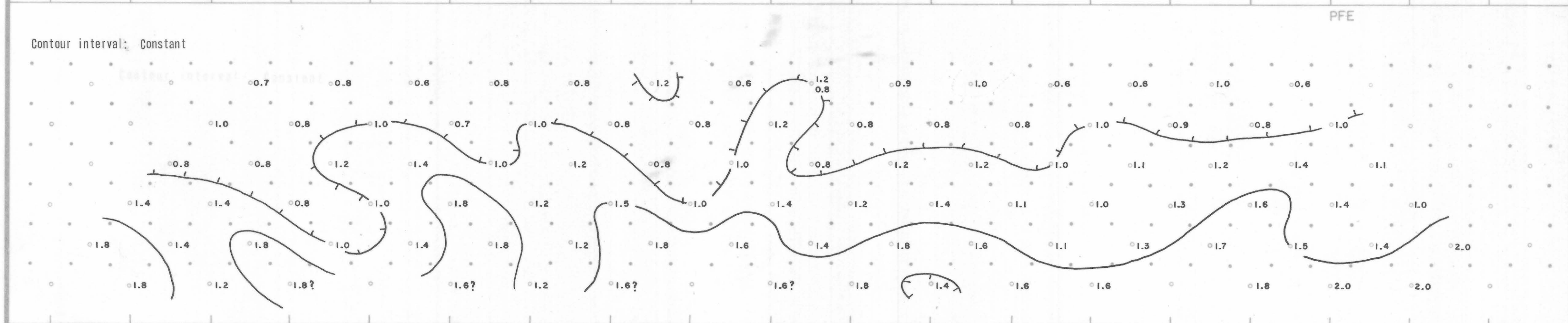
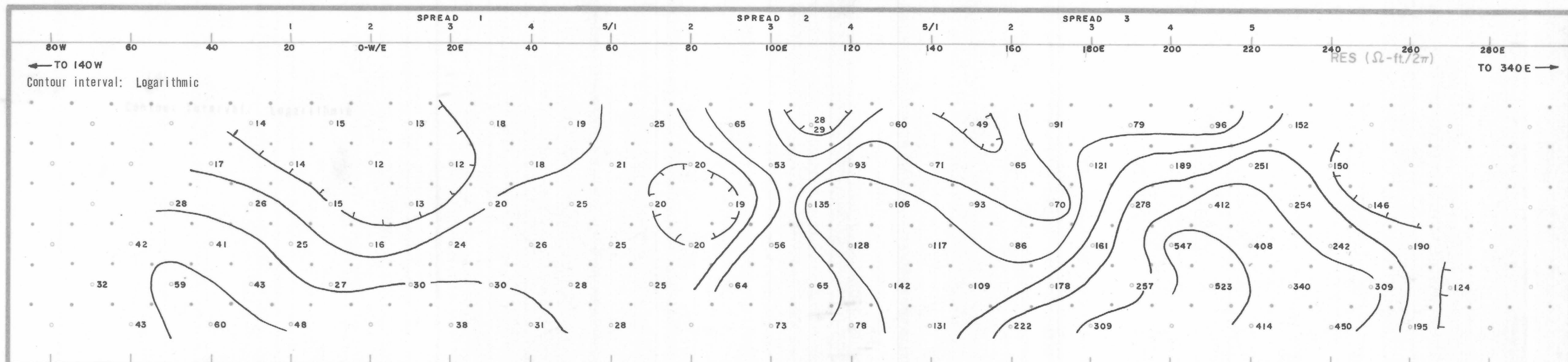


Handwritten scribbles at the top right of the page.



RED HILLS PROJECT, PINAL COUNTY, ARIZONA

INDUCED POLARIZATION and RESISTIVITY SECTION  
for  
WESTERN EXPLORATION OFFICE, PHELPS DODGE CORPORATION

SCALE: $g = 2,000$ feet	FREQUENCIES: $f_1 = 0.1\%$ $f_2 = 0.3$ Hz	Revised
Job number 851-73	Contour Interval: As noted	
DATE: October 1973		
HEINRICHS GEOEXPLORATION BY: COMPANY	Sheet of File:	LINE: 3 (Spreads 1, 2 & 3)

HEINRICHS GEOEXPLORATION  
COMPANY  
RED HILLS PROJECT, PINAL COUNTY, ARIZONA