


- KEY**
- ⊕ Hole
  - ▲ Adit
  - ┌─ Trench
  - ◆ Drill Hole
  - 29 Reference No.



20 ⊕ ┌─19  
┌─21  
┌─22

493,500 / 1524,500

493,000 / 1524,000  
400+00  
┌─24

405+00

18 □ Rising Fawn Shaft

Quarry 410+00

16 ┌─  
17 ┌─ Exploration Pit

Potential Location of #4 Shaft

Potential Location of 60' Vert. Shaft

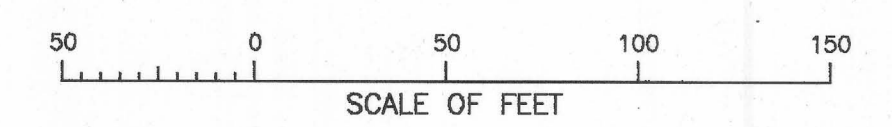
⊕ 23


493,500 / 1524,000

**RISEING FAWN**

**PERRY**

494,000 / 1524,000



 ENGINEERS INTERNATIONAL, INC. PO BOX 43817 TUCSON, AZ 85733 (602) 884-8818	
<b>ARABIAN MINES SURVEY</b> LETTER AGREEMENT NO. 91-28 ADOT CONTRACT NO. T92-0119-00 PROJECT NO. F-068-1-402 TRACS NO. H 2734 01D EI PROJECT NO. AZ 1075	
SURFACE INVENTORY MAP	
9/16/91	DWG. # 1075-SURF-3

Match To Dwg. # 1075-Surf-2