



33

34

35

36

T4S
T5S

4

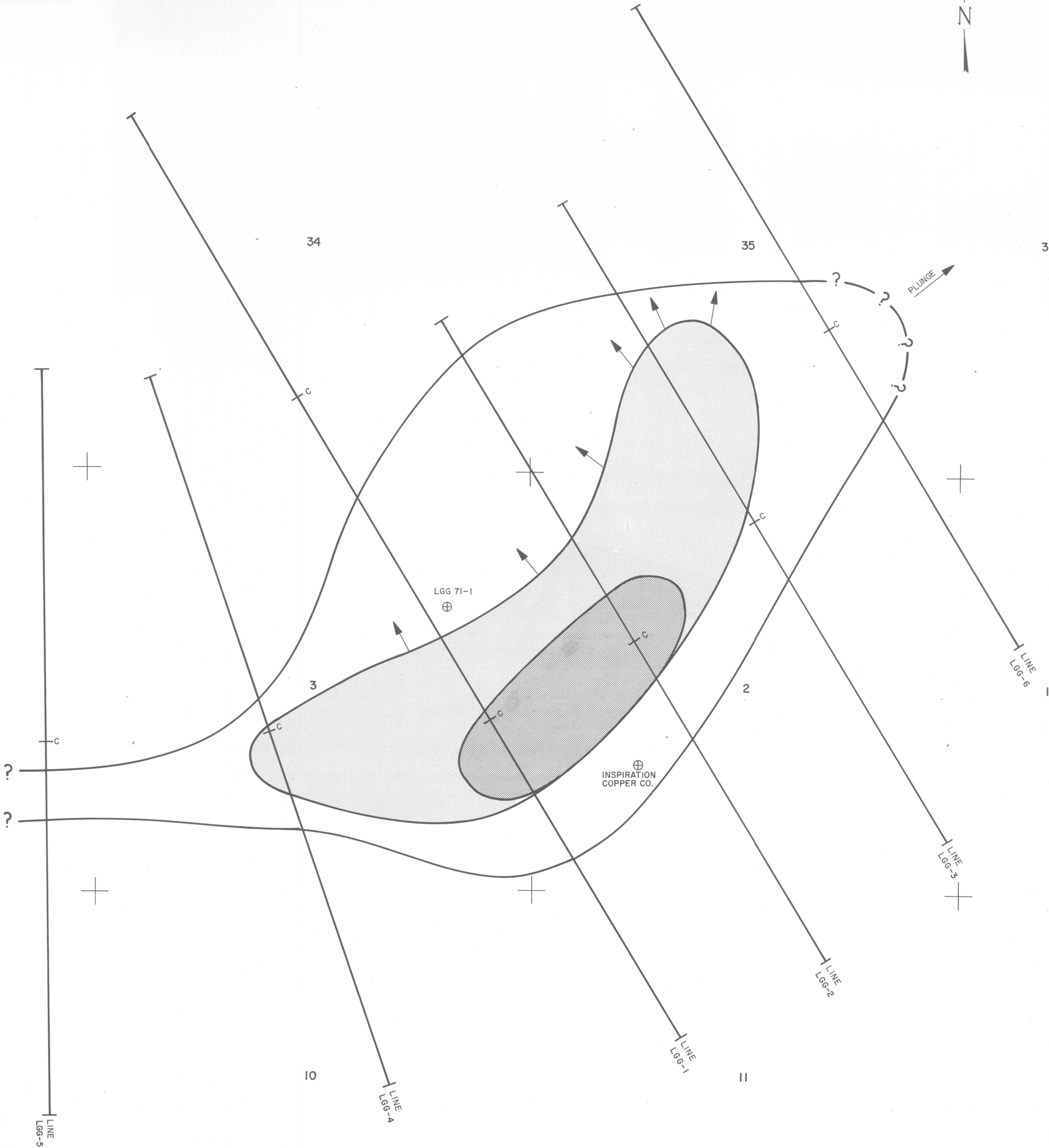
9

3



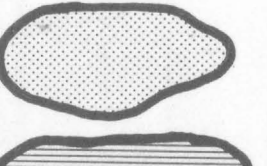

10

2

11



LEGEND

-  EXISTING DRILL HOLES
-  I.P. ANOMALOUS ZONE (LOW)
-  I.P. ANOMALOUS ZONE (MODERATE)
-  I.P. ANOMALOUS ZONE (STRONG)



ELLIOT GEOPHYSICAL COMPANY
Mining Geophysical Engineers
Tucson, Arizona

INTERPRETATION OVERLAY
 INDUCED POLARIZATION AND RESISTIVITY DATA
 LITTLE GOLD GULCH PROJECT
 PINAL COUNTY, ARIZONA
 FOR
 HANNA MINING COMPANY
 TUCSON, ARIZONA
 APPROX. SCALE: 1" = 525' JANUARY, 1972
 REF: HM3E

R 16 E