



CONTACT INFORMATION

Mining Records Curator
Arizona Geological Survey
1520 West Adams St.
Phoenix, AZ 85007
602-771-1601
<http://www.azgs.az.gov>
inquiries@azgs.az.gov

The following file is part of the

Arizona Department of Mines and Mineral Resources Mining Collection

ACCESS STATEMENT

These digitized collections are accessible for purposes of education and research. We have indicated what we know about copyright and rights of privacy, publicity, or trademark. Due to the nature of archival collections, we are not always able to identify this information. We are eager to hear from any rights owners, so that we may obtain accurate information. Upon request, we will remove material from public view while we address a rights issue.

CONSTRAINTS STATEMENT

The Arizona Geological Survey does not claim to control all rights for all materials in its collection. These rights include, but are not limited to: copyright, privacy rights, and cultural protection rights. The User hereby assumes all responsibility for obtaining any rights to use the material in excess of "fair use."

The Survey makes no intellectual property claims to the products created by individual authors in the manuscript collections, except when the author deeded those rights to the Survey or when those authors were employed by the State of Arizona and created intellectual products as a function of their official duties. The Survey does maintain property rights to the physical and digital representations of the works.

QUALITY STATEMENT

The Arizona Geological Survey is not responsible for the accuracy of the records, information, or opinions that may be contained in the files. The Survey collects, catalogs, and archives data on mineral properties regardless of its views of the veracity or accuracy of those data.

PRINTED: 07-24-2012

ARIZONA DEPARTMENT OF MINES AND MINERAL RESOURCES AZMILS DATA

PRIMARY NAME: ROLAND GROUP

ALTERNATE NAMES:

YAVAPAI COUNTY MILS NUMBER: 830B

LOCATION: TOWNSHIP 10 N RANGE 1 W SECTION 31 QUARTER SW
LATITUDE: N 34DEG 09MIN 53SEC LONGITUDE: W 112DEG 24MIN 34SEC
TOPO MAP NAME: MINNEHAHA - 7.5 MIN

CURRENT STATUS: EXP PROSPECT

COMMODITY:
SILVER
LEAD

BIBLIOGRAPHY:
USGS MINNEHAHA QUAD
LINDGREN, W. ORE DEPTS JEROME & BRADSHAW MTN
QUADS USGS BULL 782 1926 P 177
THIS IS PART OF THE BUTTON HOLDINGS
ADMMR ROLAND GROUP FILE

May 27, 1957


ROLAND GROUP

YAVAPAI COUNTY

This property inactive.

MARK GEMMILL

JRCES



REASON CHECKED

Unclaimed.....

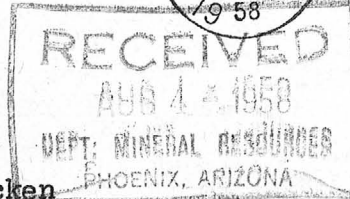

Unknown.....

For better address.....

Moved, Left no address.....

no such office in state.....

Refused.....



Mr. Frank P. Bracken

~~Box 94~~

Wickenburg, Arizona

try Box 94
Wickenburg
not in Wickenburg

ARIZONA DEPARTMENT OF MINERAL RESOURCES
MINERAL BUILDING, FAIRGROUNDS
PHOENIX, ARIZONA

July 14, 1958

To the Owner or Operator of the Arizona Mining Property named below:

<u>Roland Group (Yavapai County)</u>	<u>Gold, copper</u>
(Property)	(ore)

We have an old listing of the above property which we would like to have brought up to date.

Please fill out the enclosed Mine Owner's Report form with as complete detail as possible and attach copies of reports, maps, assay returns, shipment returns or other data which you have not sent us before and which might interest a prospective buyer in looking at the property.

Frank P. Knight

FRANK P. KNIGHT,
Director.

Enc: Mine Owner's Report

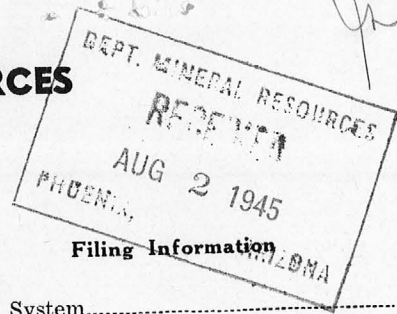
NAME OF MINE: ROLAND GROUP
OWNER:

COUNTY: *Yavapai* ~~Maricopa~~
DISTRICT:
METALS: Au, Cu

OPERATOR AND ADDRESS		MINE STATUS	
Date: 7/45	Frank P. Bracken, Box 94, Wickenburg	Date: 7/45 10/46	Sampling Idle

DEPARTMENT OF MINERAL RESOURCES

REPORT TO OPA ON ACTIVE MINING PROJECT



Date July 27-45
 Name of Mine Deland Group
 Owner or Operator Frank P. Brackner
 Address P.O. Box 94 Wickenburg, Ariz.
 Mine Location Blue Tank Mining District

Filing Information
 File System.....
 File No.....
 This chart to be used for gallons of gasoline required per month.

PRESENT OPERATIONS: (check X)

Production.....; Development.....; Financing.....; Sale of mine.....;
 Experimental (sampling) +; Owner's occasional trip +;
 Other (specify) also additional proving work

PRODUCTION: Past and Future.

Tons

Approx. tons last 3 months
 Approx. present rate per 3 months
 Anticipated rate next 3 months 30 ton per day
 If in distant future check (X) here

EQUIPMENT OPERATED:

Type	Quantity or Horse Power	Miles or Hours Per Month	Gallons Required Per Month
Personal Cars	<u>Plymouth 6</u>	<u>1000</u>	<u>100</u>
Light or Service Trucks	<u>Chevy Pickup</u>	<u>1000</u>	<u>100</u>
Ore Hauling Trucks
Compressors
Other Mine or Mill Eqpt.

PRODUCT PRODUCED OR CONTEMPLATED: Name metals or minerals.

Gold and Copper

REMARKS:

This work is for the purpose of proving up enough ton to put up a mill
Prove

ARIZONA DEPARTMENT OF MINERAL RESOURCES

By.....