



CONTACT INFORMATION

Mining Records Curator
Arizona Geological Survey
1520 West Adams St.
Phoenix, AZ 85007
602-771-1601
<http://www.azgs.az.gov>
inquiries@azgs.az.gov

The following file is part of the

Arizona Department of Mines and Mineral Resources Mining Collection

ACCESS STATEMENT

These digitized collections are accessible for purposes of education and research. We have indicated what we know about copyright and rights of privacy, publicity, or trademark. Due to the nature of archival collections, we are not always able to identify this information. We are eager to hear from any rights owners, so that we may obtain accurate information. Upon request, we will remove material from public view while we address a rights issue.

CONSTRAINTS STATEMENT

The Arizona Geological Survey does not claim to control all rights for all materials in its collection. These rights include, but are not limited to: copyright, privacy rights, and cultural protection rights. The User hereby assumes all responsibility for obtaining any rights to use the material in excess of "fair use."

The Survey makes no intellectual property claims to the products created by individual authors in the manuscript collections, except when the author deeded those rights to the Survey or when those authors were employed by the State of Arizona and created intellectual products as a function of their official duties. The Survey does maintain property rights to the physical and digital representations of the works.

QUALITY STATEMENT

The Arizona Geological Survey is not responsible for the accuracy of the records, information, or opinions that may be contained in the files. The Survey collects, catalogs, and archives data on mineral properties regardless of its views of the veracity or accuracy of those data.

09/26/85

ARIZONA DEPARTMENT OF MINES AND MINERAL RESOURCES FILE DATA

PRIMARY NAME: RATTLESNAKE GROUP

ALTERNATE NAMES:

NEIL-LEWIS
PEACOCK & TRYANGLE

MOHAVE COUNTY MILS NUMBER: 120A

LOCATION: TOWNSHIP 23 N RANGE 18 W SECTION 9 QTR. NW
LATITUDE:N 35DEG 23MIN 56SEC LONGITUDE:W 114DEG 12MIN 49SEC
TOPO MAP NAME: CHLORIDE - 7.5 MIN

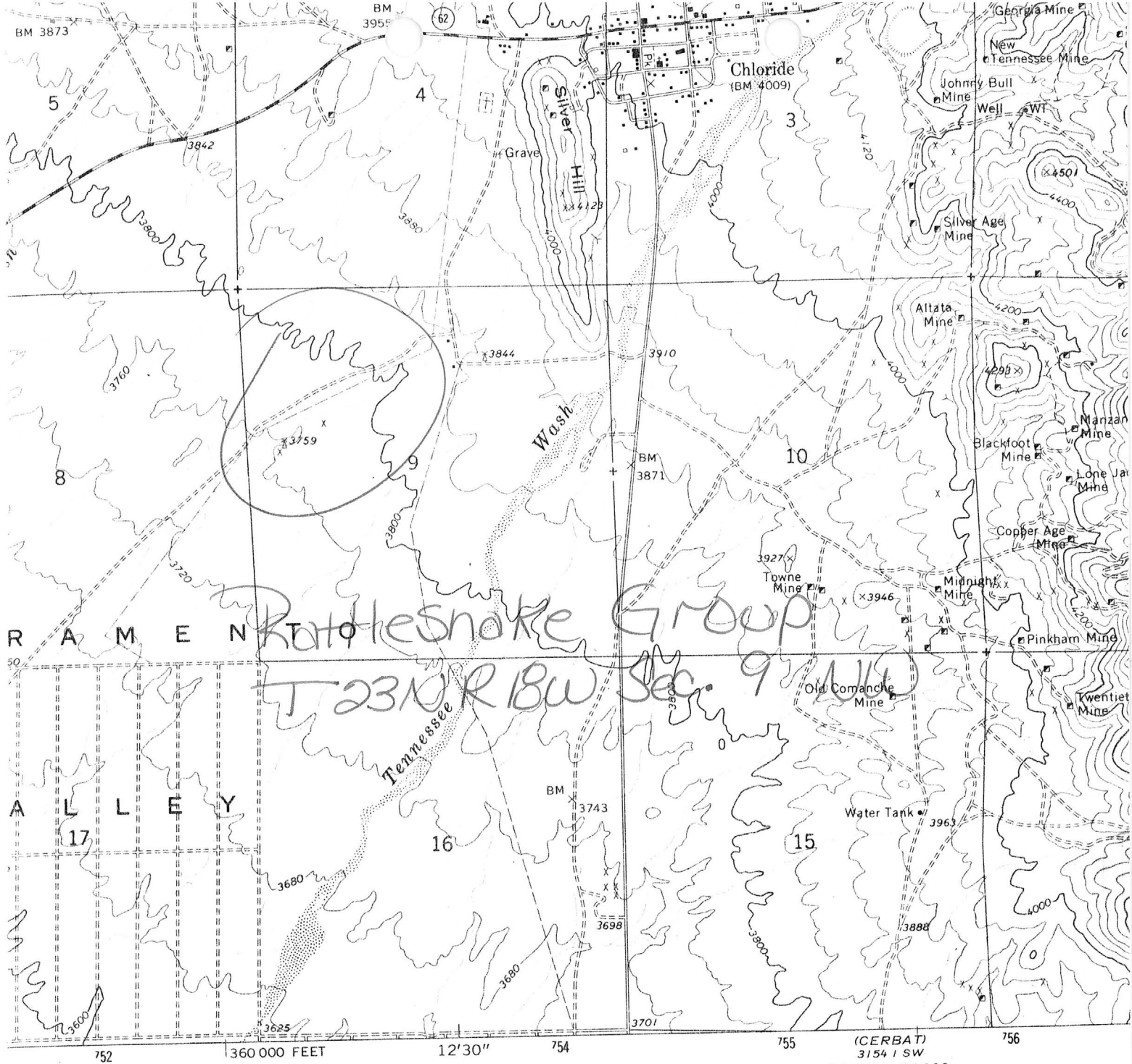
CURRENT STATUS: DEVEL DEPSOIT

COMMODITY:

VANADIUM-PRIMARY
LEAD-BYPRODUCT
SILVER-BYPRODUCT
GOLD-(M) LODE-BYPRODUCT
COPPER-BYPRODUCT
ZINC-BYPRODUCT

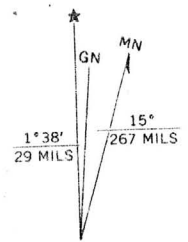
BIBLIOGRAPHY:

ADMMR RATTLESNAKE, PEACOCK, & TRYANGLE MINE
FILE
ADMMR VANADIUM FILE, BOOK I
ADMMR MOHAVE CUSTOM MILL PROJECT
ADMMR HOUSEHOLDER'S CERBAT RANGE MAP




Survey

est zone



UTM GRID AND 1968 MAGNETIC NORTH DECLINATION AT CENTER OF SHEET



SCALE 1:24 000

CONTOUR INTERVAL 40 FEET
DATUM IS MEAN SEA LEVEL

THIS MAP COMPLIES WITH NATIONAL MAP ACCURACY STANDARD FOR SALE BY U. S. GEOLOGICAL SURVEY, DENVER, COLORADO 80225. OR WASHINGTON, D. C. 20541. A FOLDER DESCRIBING TOPOGRAPHIC MAPS AND SYMBOLS IS AVAILABLE ON REQUEST.

Chloride 7.5'

RATTLESANKE, PEACOCK & TRYANGLE

MOHAVE

Pat Patterson said Mr. De Lucci, San Luis Obispo mercury miner, was doing some surface drilling on the Dan Harper Rattlesnake claim west of Chloride. No one was at the rig when visited. GW WR 11/2/72

It is reported Mr. De Lucci, San Luis Obispo has spent approximately \$35,000 coring some 3000 feet in 8 or 9 holes on Harper's Rattlesnake claim west of Chloride. Drilling has indicated some favorable mineralization and will be continued later with a few angle holes. GW WR 12/6/72

Mr. DeLucci hasn't resumed drilling on the Rattlesnake claim west of Chloride. GW WR 1/4/73

RIH

May 27, 1957

This property idle.

MARK GEMMILL

REFERENCE:- see V-I A.L. Flagg vanadium reports

DEPARTMENT OF MINERAL RESOURCES
STATE OF ARIZONA
OWNERS MINE REPORT

MR-40

Date April 24, 1942

Mine Rattlesnake, Peacock & Tryangle Mine

District Wallapai Mining District *Mohave* Location Chloride, Arizona

Former name Same

Sally Munds Harper

Owner s J. L. Munds, Dan Harper Jr

Sally Munds Harper
Address P.O.Box 1304, Prescott, Arizona

Operator

Address

President

Gen. Mgr.

Mine Supt.

Mill Supt.

Principal Metals Gold, Silver, *Vanadium* & Lead
Copper, *Zinc*,

Men Employed

Production Rate

Mill: Type & Cap.

Power: Amt. & Type

Operations: Present About 300 Ft. of sinking & drifting

Operations Planned Sinking shaft deeper to 300 feet.

Number Claims, Title, etc. Three claims

RATTLESNAKE, PEACOCK & TRYANGLE		
Zn, Pb, Cu, Au, Ag, V		
Mohave	8 - 7	T 24 N, R 18 W
Sally M. Harper, J. S. Munds, Dan Harper, 306 N. Mt. Vernon, Prescott		
'42		

Description: Topog. & Geog.

Mine Workings: Amt. & Condition Shaft about 70 ft. deep all timbered and in condition
Has small hoist & gallows frame & hoist house

Geology & Mineralization

Ore: Positive & Probable, Ore Dumps, Tailings

Mine, Mill Equipment & Flow Sheet

Road Conditions, Route About two miles North West of Chloride and about two & one half miles from Kingman Boulder Dam Highway. Located in flat country.

Water Supply Water supply in two shafts, enough to run small mill.

Brief History Contains heavy per cent of Zinc and lead and has some copper, gold & silver and runs about 2% Vanadium.

Special Problems, Reports Filed

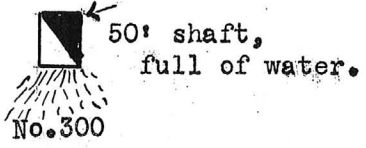
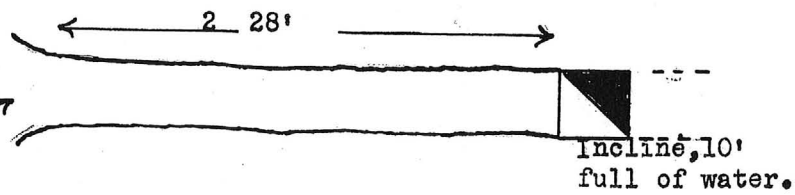
Remarks

If property for sale: Price, terms and address to negotiate. Property for sale or lease.

Signed Sally Munds Harper

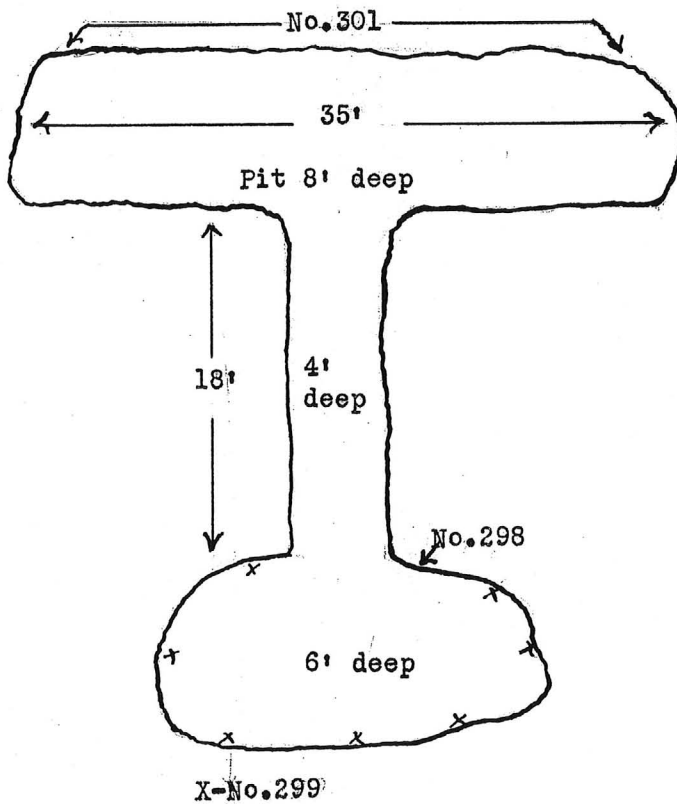
Use additional sheets if necessary.

P.O. Box 1304
Prescott, Arizona



Assays:

No. 298	6-ft	0.77% V_2O_5
No. 299	3-ft	1.18% V_2O_5
No. 300	Dump	2.09% V_2O_5
No. 301	3-ft	1.01% V_2O_5



Rattlesnake Mine, Wallapai district, Mohave county, Arizona.

A. S. Shroyer

70.C.

North.



Glory Hole.

Original Shaft.

RATTLESNAKE GROUP.


Wallapai mining district
Mohave county, Arizona

Scale 1 in - 100 ft.

Mexican Shaft

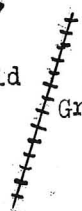
O.C.

40-ft Shaft



Principal Vanadium Showings.

Old R.R. Grade.



A. S. King - geologist

EAST

Incline, under water.

No. 300

N 10 W 85-ft to Mexican
or 50-ft shaft.

Principal Workings,
Rattlesnake Group,
Chloride, Arizona.

Filled

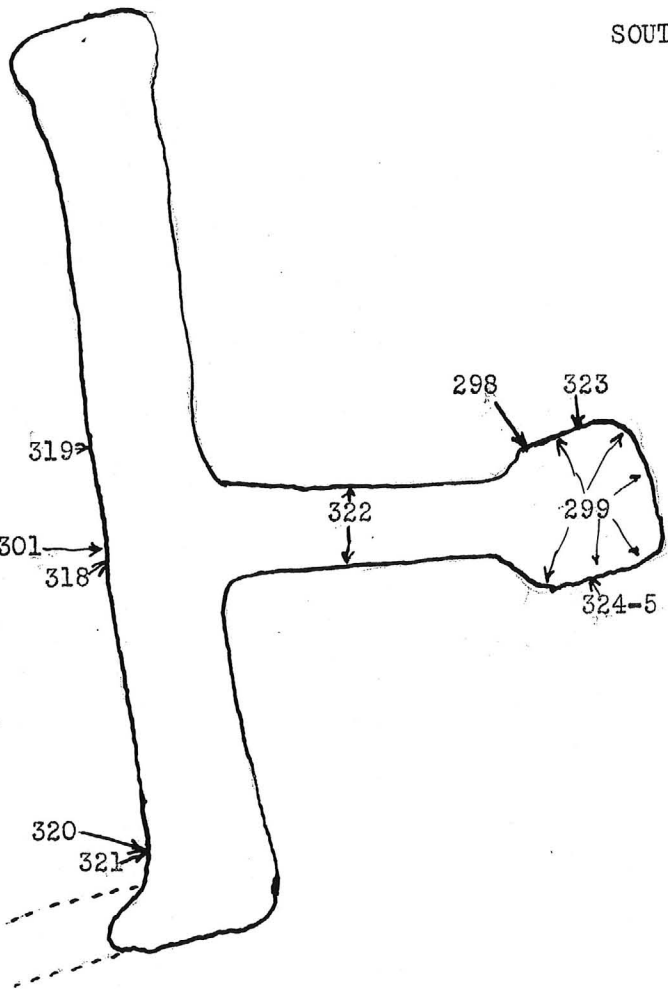
Filled

NORTH

SOUTH

SAMPLES.

No	Width	V ₂ O ₅
298	3.0	0.77
299	3.5	1.18
300	D	2.09
301	3.5	1.01
318	4.0	1.23
319	3.0	1.10
320	1.0	0.48
321	1.5	1.25
322	5.5	0.31
323	6.0	0.51
324	7.5	0.38
325	5.0	0.83



Scale 1 in - 10-ft

A. L. Thompson

April 29, 1942

Mrs. Sally Munds Harper
P. O. Box 1304
Prescott, Arizona

Dear Mrs. Harper:

I am enclosing a copy of Mine Owner's Report filed with this department covering the RATTLESNAKE, PEACOCK and TRYANGLE MINE in the Wallapai Mining District.

I shall be glad to submit this report to anyone making inquiry for a property such as yours.

Assuring you of my desire to be helpful, and with best wishes, I am

Yours very truly,

J. S. Coupal, Director

JSC:LP
Enc.

May 27, 1957

This property idle.

MARK GEMMILL

REFERENCE:- see V-I A.L. Flagg vanadium reports

DEPARTMENT OF MINERAL RESOURCES
STATE OF ARIZONA
OWNERS MINE REPORT

MR-40

Date April 24, 1942

Mine Rattlesnake, Peacock & Tryangle Mine

District Wallapai Mining District *Mohave* Location Chloride, Arizona

Former name Same

Owner s J. L. Munds, Dan Harper Jr

Address P.O.Box 1304, Prescott, Arizona

Operator

Address

President

Gen. Mgr.

Mine Supt.

Mill Supt.

Principal Metals Gold, *Vanadium* & Lead *Silver*, *Copper*, *Zinc*,

Men Employed

Production Rate

Mill: Type & Cap.

Power: Amt. & Type

Operations: Present About 300 Ft. of sinking & drifting

Operations Planned Sinking shaft deeper to 300 feet.

Number Claims, Title, etc.

Three claims

RATTLESNAKE, PEACOCK & TRYANGLE		
Zn, Pb, Cu, Au, Ag, V		
Mohave	8 - 7	T 24 N, R 18 W
Sally M. Harper, J. S. Munds, Dan Harper, 306 N. Mt. Vernon, Prescott		

Description: Topog. & Geog.

Mine Workings: Amt. & Condition

Shaft about 70 ft. deep all timbered and in condition
Has small hoist & gallows frame & hoist house

Geology & Mineralization

Ore: Positive & Probable, Ore Dumps, Tailings

Mine, Mill Equipment & Flow Sheet

Road Conditions, Route About two miles North West of Chloride and about two & one half miles from Kingman Boulder Dam Highway. Located in flat country.

Water Supply Water supply in two shafts, enough to run small mill.

Brief History Contains heavy per cent of Zinc and lead and has some copper, gold & silver and runs about 2% Vanadium.

Special Problems, Reports Filed

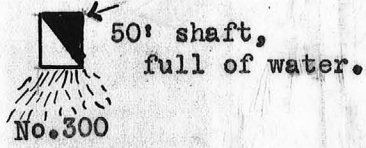
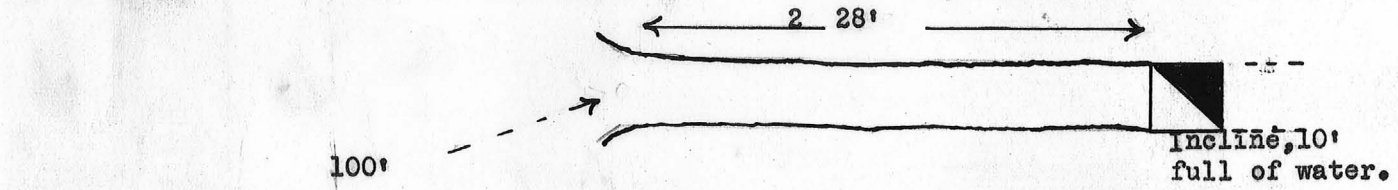
Remarks

If property for sale: Price, terms and address to negotiate. Property for sale or lease.

Signed Sally Munds Harper

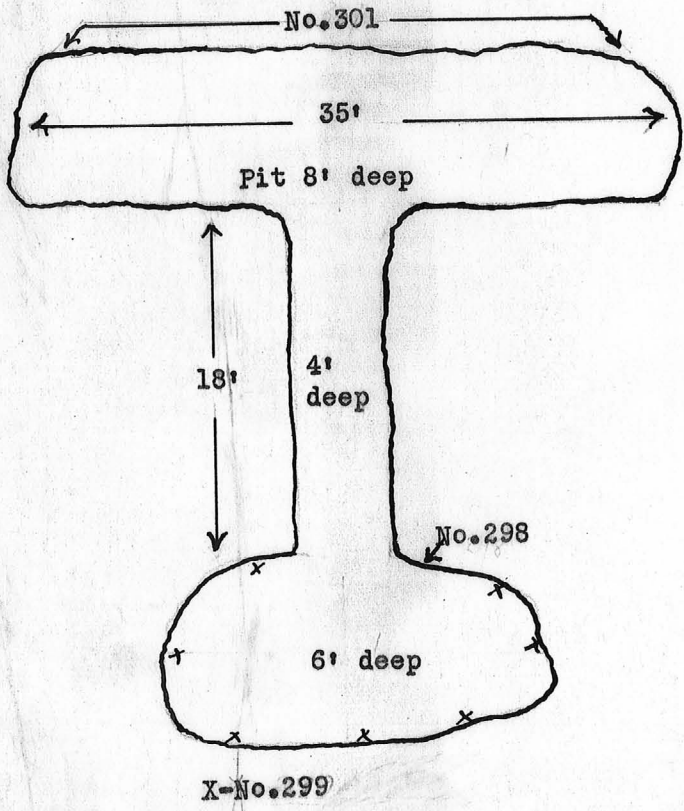
Use additional sheets if necessary.

P.O. Box 1304
Prescott, Arizona



Assays:

No. 298	6-ft	0.77%	V_2O_5
No. 299	3-ft	1.18%	V_2O_5
No. 300	Dump	2.09%	V_2O_5
No. 301	3-ft	1.01%	V_2O_5



Rattlesnake Mine, Wallapai district, Mohave county, Arizona.

A. S. Sleep

70.C.

North.

Original
Shaft.



Glory Hole.


RATTLESNAKE GROUP.

Wallapai mining district


Mohave county, Arizona


Scale 1 in - 100 ft.


Mexican Shaft

O.C. 

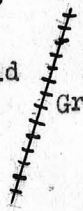



40-ft
Shaft



 Principal
Vanadium
Showings.

Old R.R.
Grade.



A. L. Flay

EAST

Incline, under water.

No. 300

N 10 W 85-ft to Mexican or 50-ft shaft.

Principal Workings, Rattlesnake Group, Chloride, Arizona.

Filled

Filled

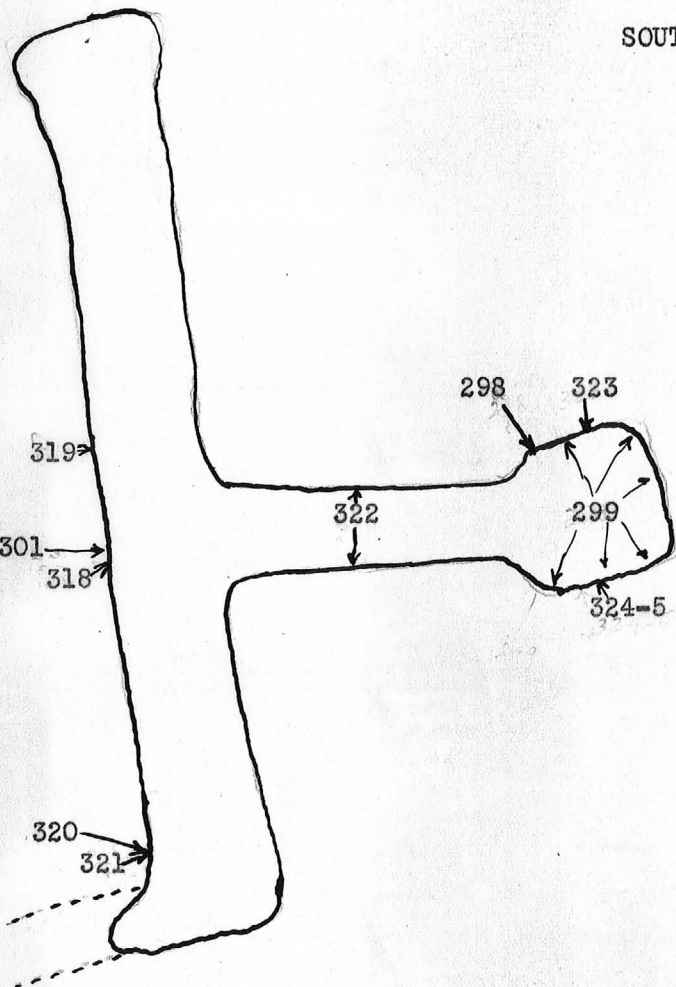
NORTH

SOUTH

SAMPLES.

No	Width	V ₂ O ₅
298	3.0	0.77
299	3.5	1.18
300	D	2.09
301	3.5	1.01
318	4.0	1.23
319	3.0	1.10
320	1.0	0.48
321	1.5	1.25
322	5.5	0.31
323	6.0	0.51
324	7.5	0.38
325	5.0	0.83

Scale 1 in - 10-ft



A. L. Floger...

April 29, 1942

Mrs. Sally Munds Harper
P. O. Box 1304
Prescott, Arizona

Dear Mrs. Harper:

I am enclosing a copy of Mine Owner's Report filed with this department covering the RATTLESNAKE, PEACOCK and TRYANGLE MINE in the Wallapai Mining District.

I shall be glad to submit this report to anyone making inquiry for a property such as yours.

Assuring you of my desire to be helpful, and with best wishes, I am

Yours very truly,

J. S. Coupal, Director

JSC:LP
Enc.