CONTACT INFORMATION
Mining Records Curator
Arizona Geological Survey
1520 West Adams St.
Phoenix, AZ 85007
602-771-1601
http://www.azgs.az.gov
inquiries@azgs.az.gov

The following file is part of the

Arizona Department of Mines and Mineral Resources Mining Collection

ACCESS STATEMENT

These digitized collections are accessible for purposes of education and research. We have indicated what we know about copyright and rights of privacy, publicity, or trademark. Due to the nature of archival collections, we are not always able to identify this information. We are eager to hear from any rights owners, so that we may obtain accurate information. Upon request, we will remove material from public view while we address a rights issue.

CONSTRAINTS STATEMENT

The Arizona Geological Survey does not claim to control all rights for all materials in its collection. These rights include, but are not limited to: copyright, privacy rights, and cultural protection rights. The User hereby assumes all responsibility for obtaining any rights to use the material in excess of "fair use."

The Survey makes no intellectual property claims to the products created by individual authors in the manuscript collections, except when the author deeded those rights to the Survey or when those authors were employed by the State of Arizona and created intellectual products as a function of their official duties. The Survey does maintain property rights to the physical and digital representations of the works.

QUALITY STATEMENT

The Arizona Geological Survey is not responsible for the accuracy of the records, information, or opinions that may be contained in the files. The Survey collects, catalogs, and archives data on mineral properties regardless of its views of the veracity or accuracy of those data.

2810-TONTO

Edgar, Milton and Martin, Glen

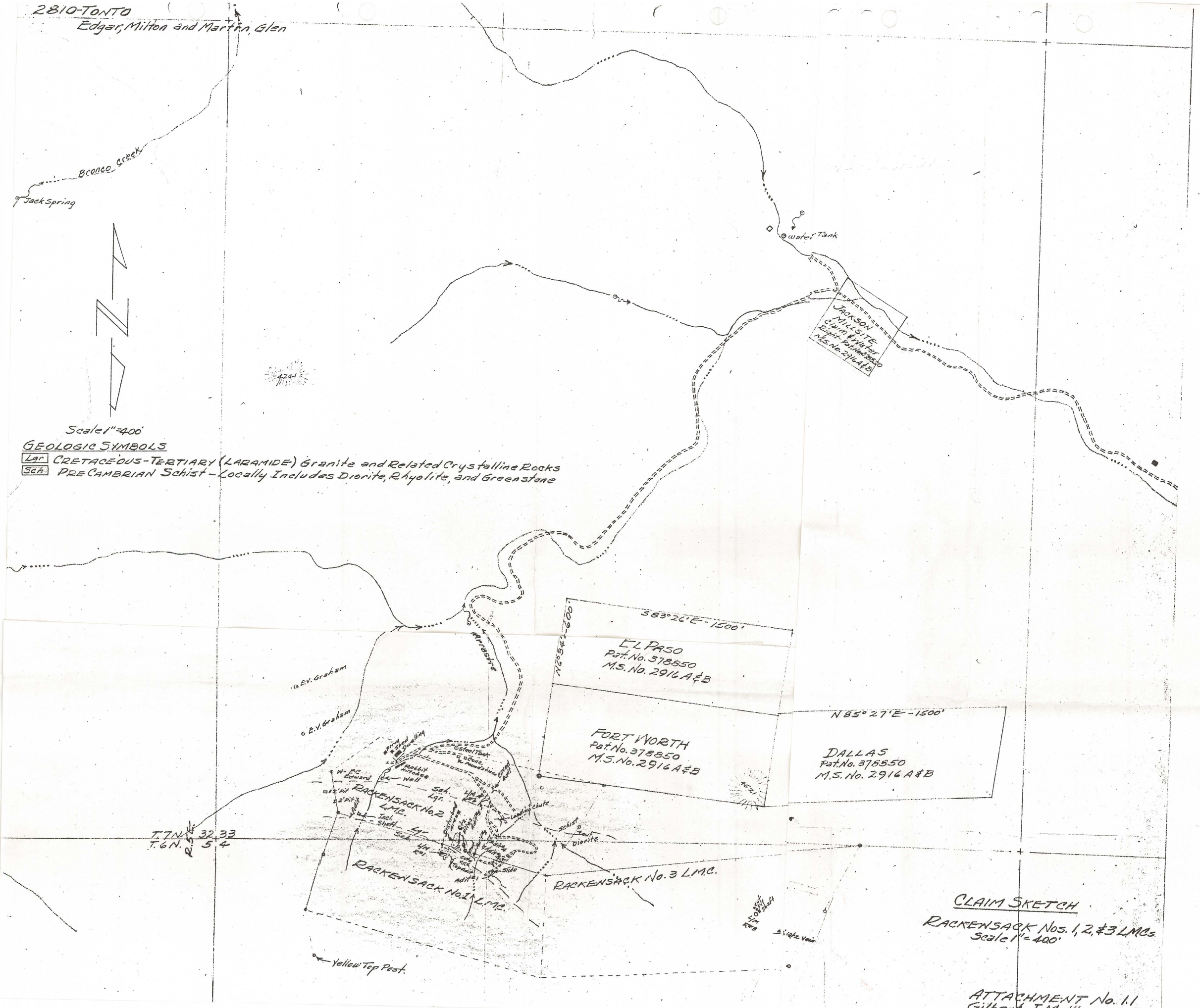

ATTACHMENT No. 1.1
Gilbert J. Matthews

2810-TONTO

Edgar, Milton and Martin Glen

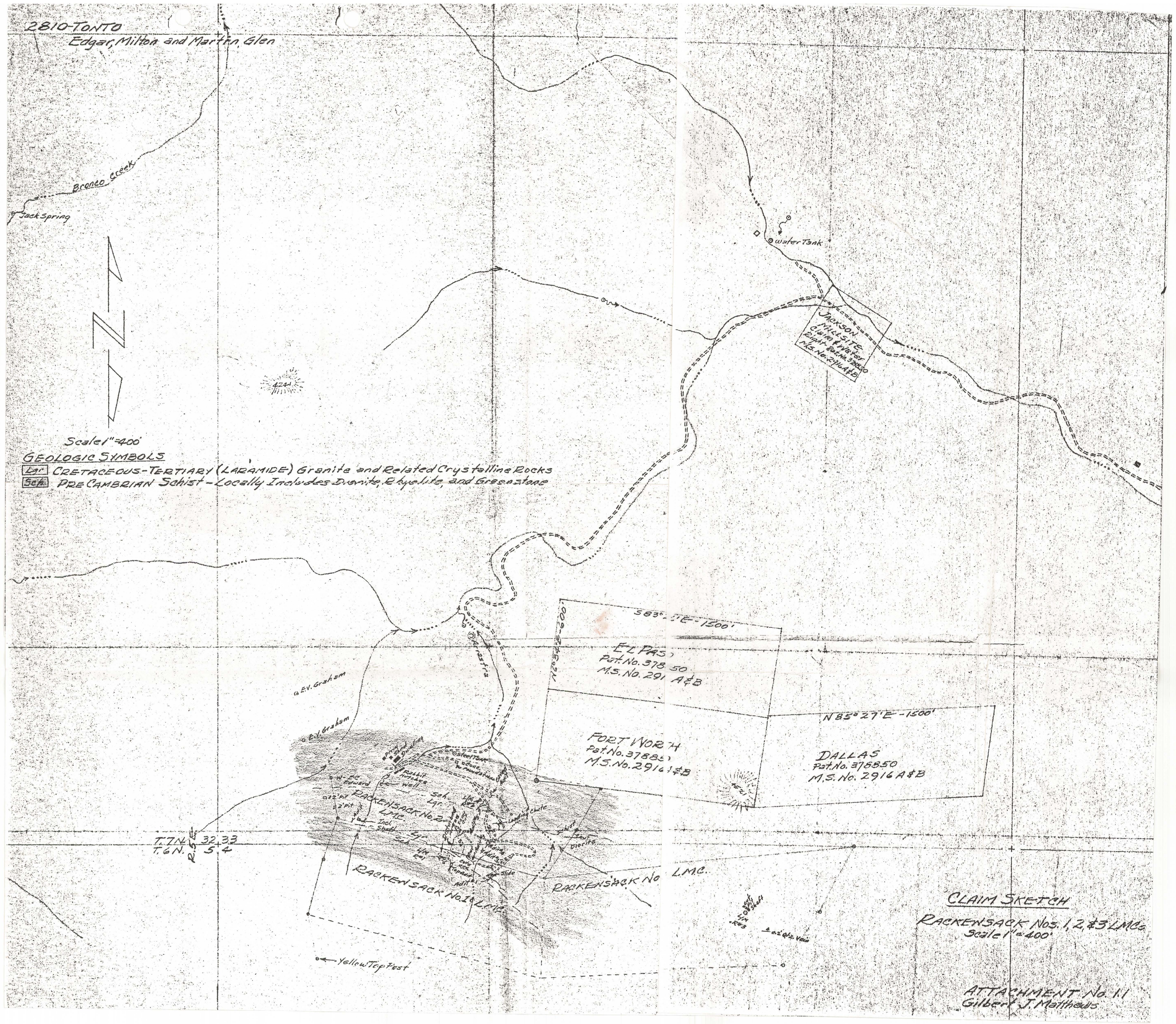

CLAIM SKETCH

RACKENSACK Nos. 1, 2, & 3 LMCs

Scale 1" = 400'

ATTACHMENT No. 11

Gilbert J. Matthews

SKETCH
SHOWING RELATIONSHIP OF THE PRINCIPLE WORKINGS ON THE RACKENSACK CLAIMS

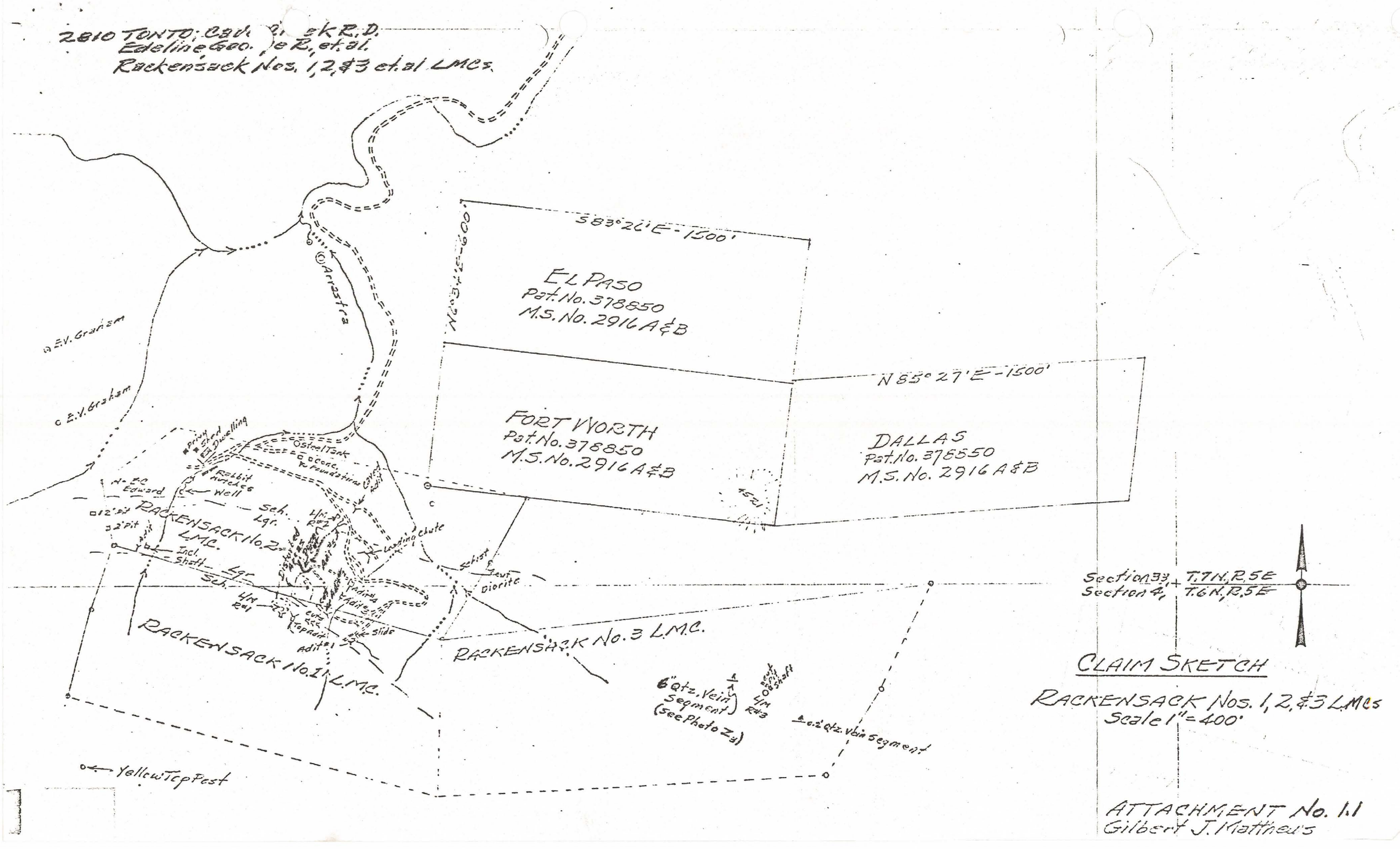

ATTACHMENT No. 1.1
Gilbert J. Matthews

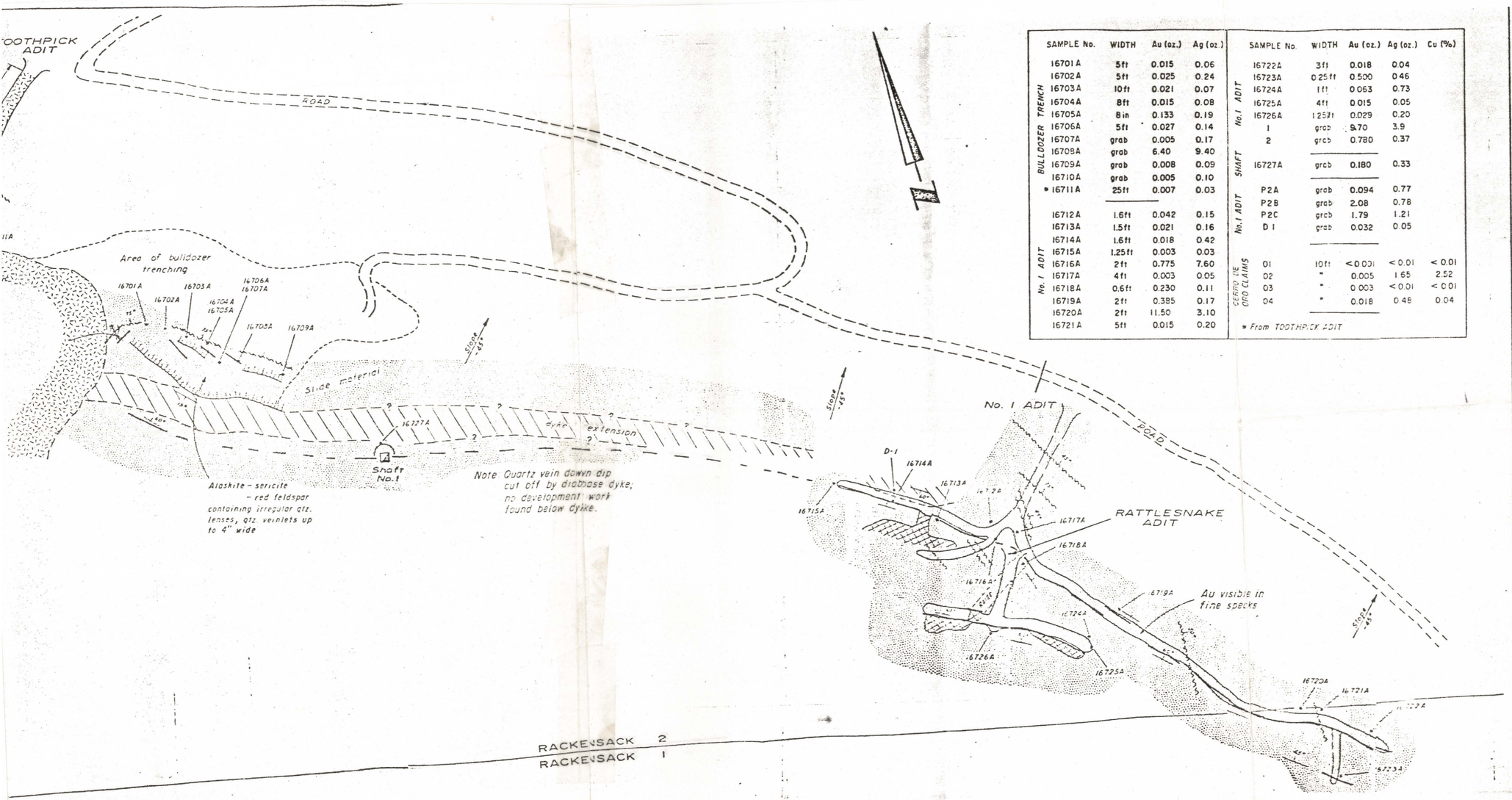

	SAMPLE No.	WIDTH	Au (oz.)	Ag (oz.)
BULLDOZER TRENCH	16701A	5ft	0.015	0.06
	16702A	5ft	0.025	0.24
	16703A	10ft	0.021	0.07
	16704A	8ft	0.015	0.08
	16705A	8in	0.133	0.19
	16706A	5ft	0.027	0.14
	16707A	grab	0.005	0.17
	16708A	grab	6.40	9.40
	16709A	grab	0.008	0.09
	16710A	grab	0.005	0.10
	* 16711A	25ft	0.007	0.03
No. 1 ADIT	16712A	1.6ft	0.042	0.15
	16713A	1.5ft	0.021	0.16
	16714A	1.6ft	0.018	0.42
	16715A	1.25ft	0.003	0.03
	16716A	2ft	0.775	7.60
	16717A	4ft	0.003	0.05
	16718A	0.6ft	0.230	0.11
	16719A	2ft	0.385	0.17
	16720A	2ft	11.50	3.10
	16721A	5ft	0.015	0.20

	SAMPLE No.	WIDTH	Au (oz.)	Ag (oz.)	Cu (%)
No. 1 ADIT	16722A	3ft	0.018	0.04	
	16723A	0.25ft	0.500	0.46	
	16724A	1ft	0.063	0.73	
	16725A	4ft	0.015	0.05	
	16726A	1.25ft	0.029	0.20	
SHAFT	1	grab	9.70	3.9	
	2	grab	0.780	0.37	
	16727A	grab	0.180	0.33	
No. 1 ADIT	P2A	grab	0.094	0.77	
	P2B	grab	2.08	0.78	
	P2C	grab	1.79	1.21	
	D1	grab	0.032	0.05	
CERRO LIE ORO CLAIMS	01	10ft	<0.001	<0.01	<0.01
	02	"	0.005	1.65	2.52
	03	"	0.003	<0.01	<0.01
	04	"	0.018	0.48	0.04

* From TOOTHPICK ADIT

LEGEND

- Cliff
- Geologic contact
- Fault
- Strike and dip
- Mineralized quartz vein
- Stope
- Diabase dyke
- Alaskite
- Schist

PROFESSIONAL ENGINEER
PROVINCE OF BRITISH COLUMBIA
F. HOLCAPEK

FIG. 3

ACHERON MINES LTD. (NPL)
MINAS DE CERRO DORADO LTD. (NPL)
RACKENSACK PROSPECT
MARICOPA CTY., ARIZONA, U.S.A.

GEOLOGICAL MAP of SURFACE and UNDERGROUND WORKINGS

SCALE IN FEET

2810 TONTO; Cave C vs. R.D.
Edeline, Georg. R., et. al.
Rackensack Nos. 1, 2, & 3 et. al. LMCs

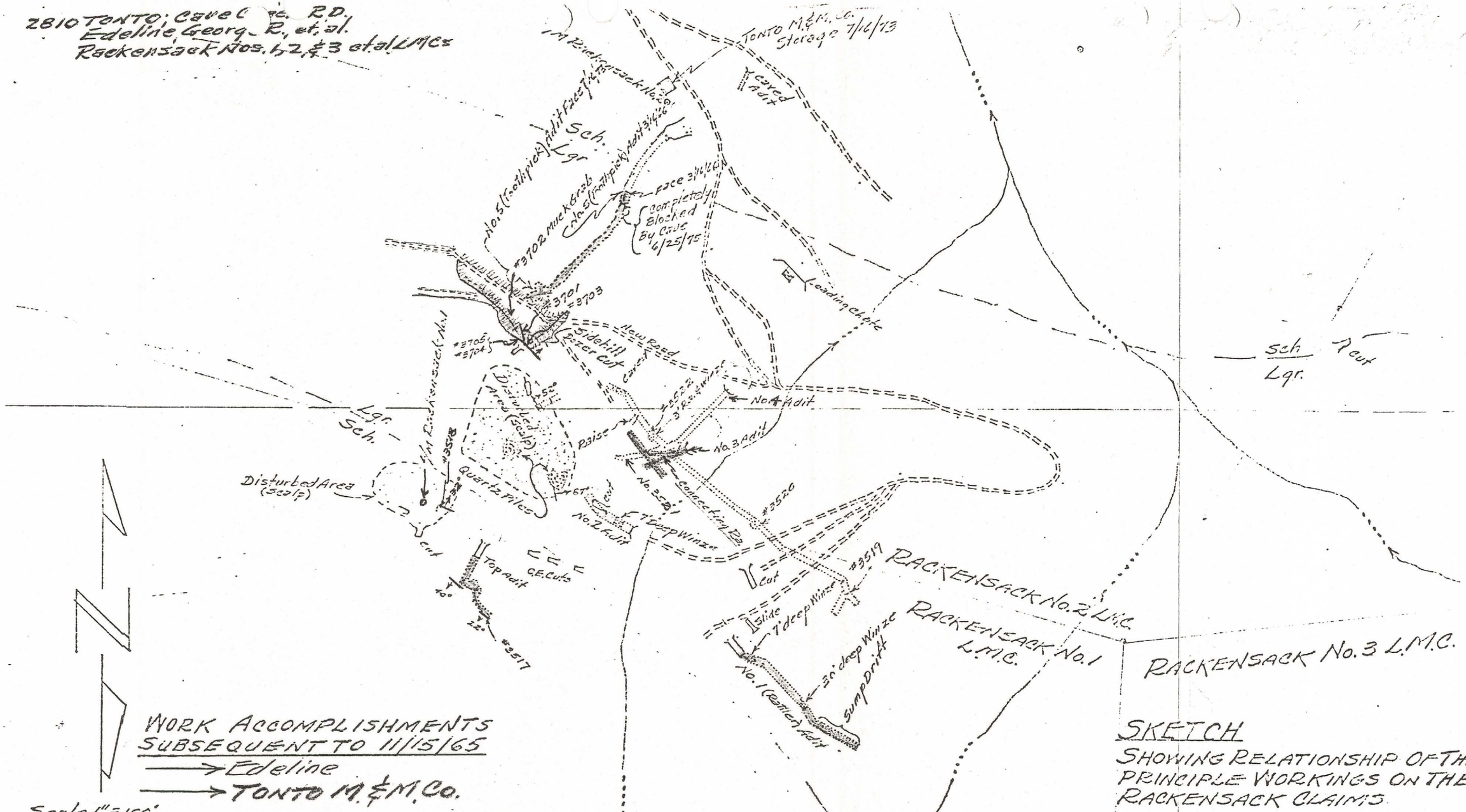

WORK ACCOMPLISHMENTS
SUBSEQUENT TO 11/15/65
→ Edeline
→ TONTO M.&M. Co.

Scale 1" = 100'

GEOLOGIC SYMBOLS
Lgr CRETACEOUS-TERTIARY (LARAMIDE) Granite and Related Crystalline Rocks
Sch PRECAMBRIAN Schist - Locally Includes Diorite, Rhyolite, and Greenstone

SKETCH
SHOWING RELATIONSHIP OF THE PRINCIPLE WORKINGS ON THE RACKENSACK CLAIMS

ATTACHMENT No. 1.2
Gilbert J. Matthews

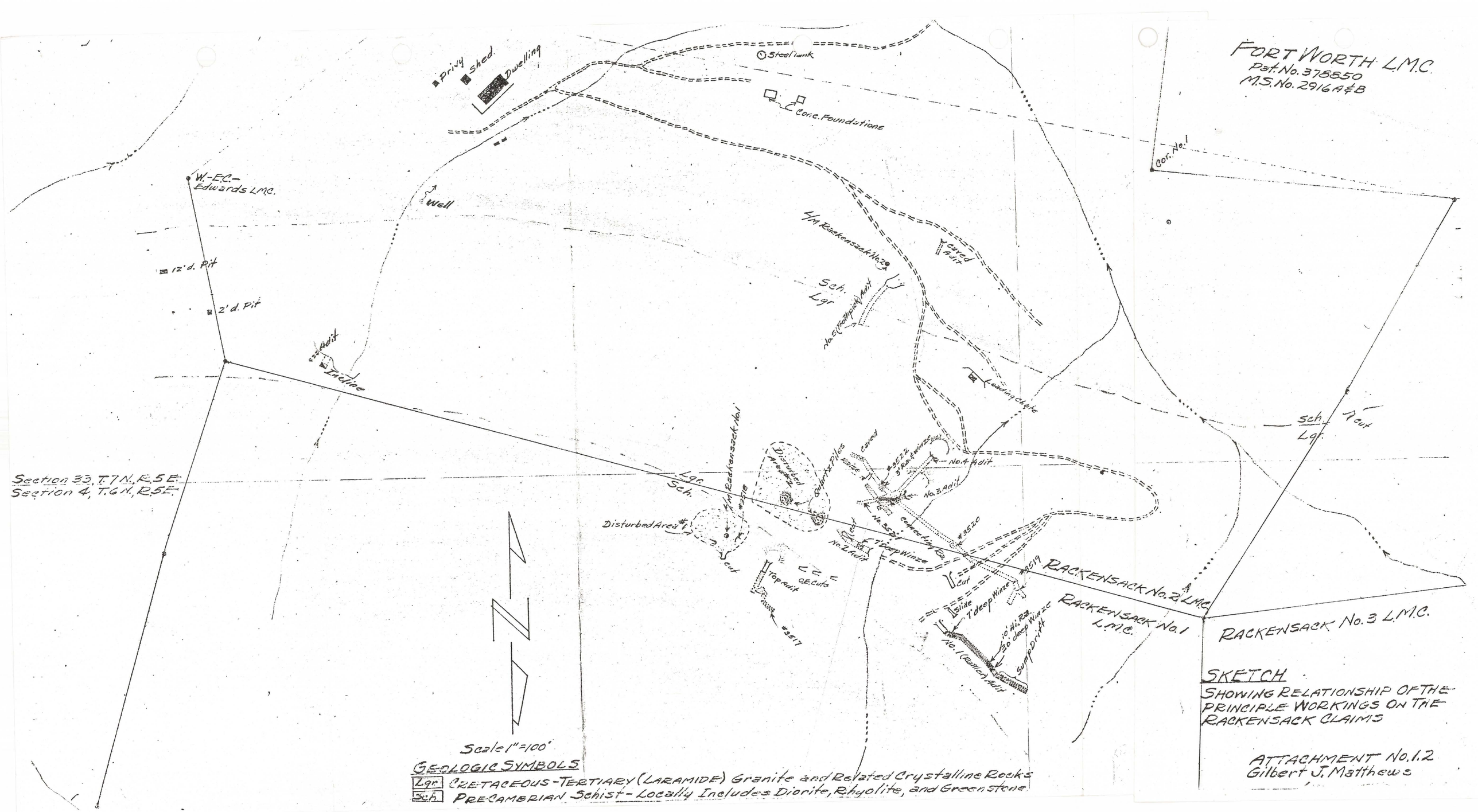
FORT WORTH L.M.C.
Pat. No. 378850
M.S. No. 2916A&B
Privy
Shed
Dwelling
Steel tank
Conc. Foundations
Cor. No. 1
W.-E.C.-
Edwards L.M.C.
Well
12' d. Pit
2' d. Pit
Adit
Incline
L/M Rackensack No. 2
Caved Adit
Sch.
Lgr.
No. 5 (Toothpick) Adit
Loading Chute
Sch.
Lgr.
Cut
Section 33, T.7N., R.5E.
Section 4, T.6N., R.5E.
Lgr.
Sch.
L/M Rackensack No. 1
Disturbed Area #2
Quartz Piles
Caved
Raise
No. 4 Adit
No. 3 Adit
Disturbed Area #1
Cut
No. 2 Adit
7' deep Winze
Connecting Ra.
#3520
Top Adit
O.E. Cuts
#3517
Cut
Slide
7' deep Winze
10' Hi. Ra.
20' deep Winze
Sump Drift
No. 1 (Rattler) Adit
#3519
RACKENSACK No. 2 L.M.C.
RACKENSACK No. 1 L.M.C.
RACKENSACK No. 3 L.M.C.
Scale 1" = 100'
GEOLOGIC SYMBOLS
Lgr. CRETACEOUS-TERTIARY (LARAMIDE) Granite and Related Crystalline Rocks
Sch. PRECAMBRIAN Schist - Locally Includes Diorite, Rhyolite, and Greenstone
SKETCH
SHOWING RELATIONSHIP OF THE PRINCIPLE WORKINGS ON THE RACKENSACK CLAIMS
ATTACHMENT No. 1.2
Gilbert J. Matthews