CONTACT INFORMATION
Mining Records Curator
Arizona Geological Survey
1520 West Adams St.
Phoenix, AZ 85007
602-771-1601
http://www.azgs.az.gov
inquiries@azgs.az.gov

The following file is part of the

Arizona Department of Mines and Mineral Resources Mining Collection

ACCESS STATEMENT

These digitized collections are accessible for purposes of education and research. We have indicated what we know about copyright and rights of privacy, publicity, or trademark. Due to the nature of archival collections, we are not always able to identify this information. We are eager to hear from any rights owners, so that we may obtain accurate information. Upon request, we will remove material from public view while we address a rights issue.

CONSTRAINTS STATEMENT

The Arizona Geological Survey does not claim to control all rights for all materials in its collection. These rights include, but are not limited to: copyright, privacy rights, and cultural protection rights. The User hereby assumes all responsibility for obtaining any rights to use the material in excess of "fair use."

The Survey makes no intellectual property claims to the products created by individual authors in the manuscript collections, except when the author deeded those rights to the Survey or when those authors were employed by the State of Arizona and created intellectual products as a function of their official duties. The Survey does maintain property rights to the physical and digital representations of the works.

QUALITY STATEMENT

The Arizona Geological Survey is not responsible for the accuracy of the records, information, or opinions that may be contained in the files. The Survey collects, catalogs, and archives data on mineral properties regardless of its views of the veracity or accuracy of those data.

01/08/86

ARIZONA DEPARTMENT OF MINES AND MINERAL RESOURCES FILE DATA

PRIMARY NAME: PUMPKIN GLOW

ALTERNATE NAMES:

MARICOPA COUNTY MILS NUMBER: 698

LOCATION: TOWNSHIP 2 S RANGE 9 W SECTION 30 QTR. --
LATITUDE: LONGITUDE:
TOPO MAP NAME: DENDORA VALLEY - 15 MIN

CURRENT STATUS: RAW PROSPECT

COMMODITY:
SILVER
GOLD
BIBLIOGRAPHY:
ADMMR PUMPKIN GLOW FILE
ALSO IN SEC 31

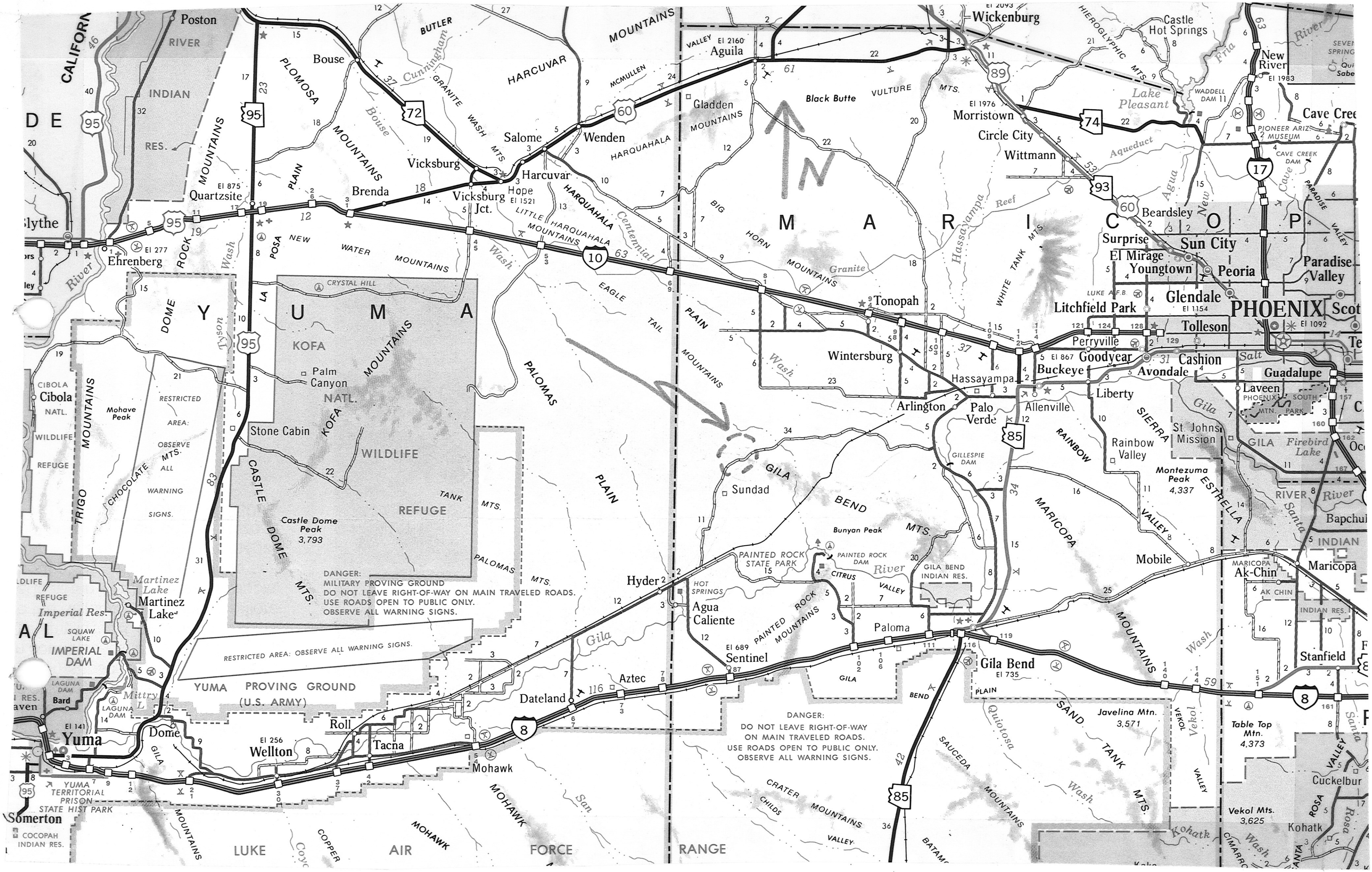

REGIONAL LOCATION - PUMPKIN GLOW MINE

MARICOPA COUNTY, ARIZ

DENDORA VALLEY, ARIZ 15'

UNITED STATES
DEPARTMENT OF THE INTERIOR
GEOLOGICAL SURVEY

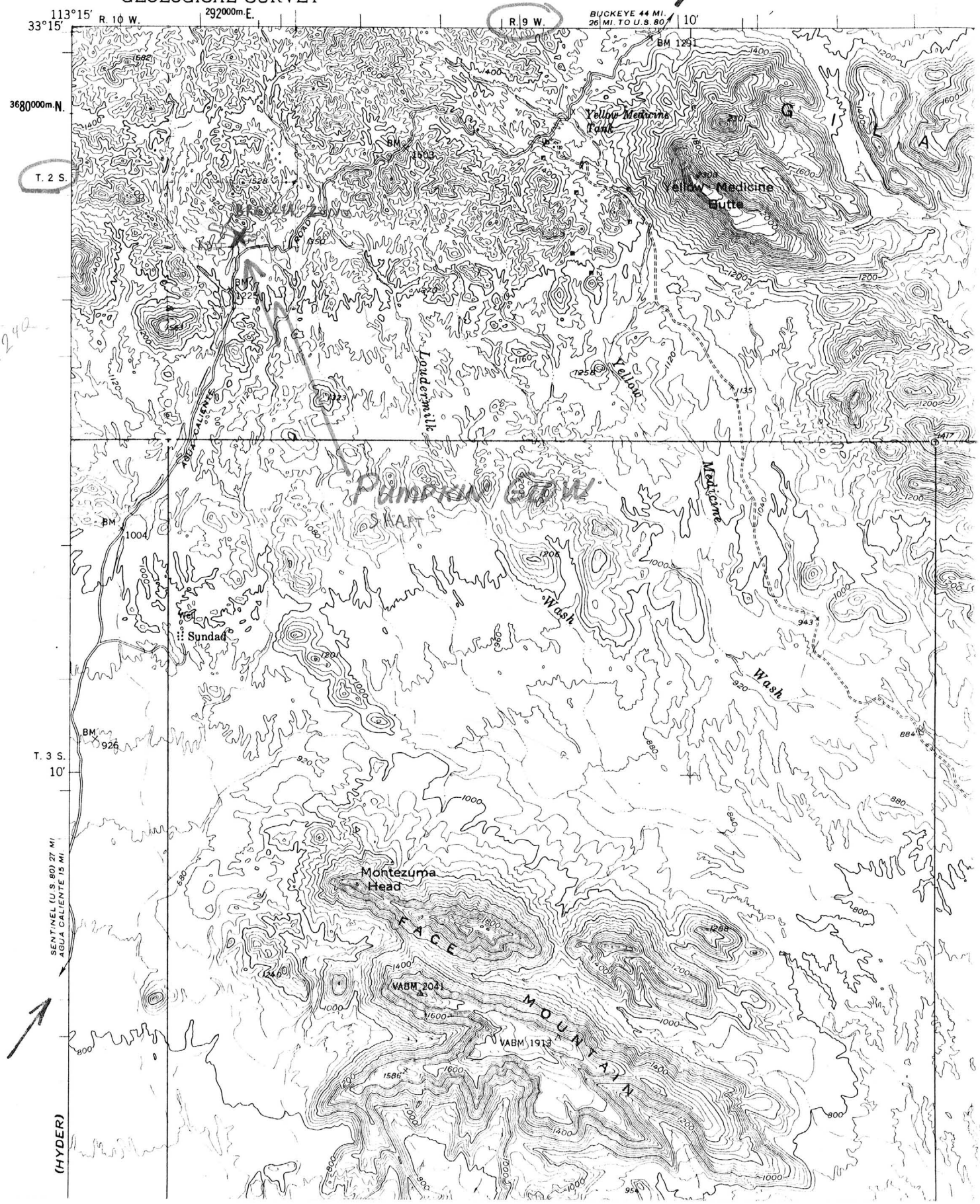

YMB SAMPLES
PAGE # 2

SAMPLE # 109 ALONG RAVINE NW'LY FROM INT SECTIONS OF RAVINES @ SAMPLE # 108
33 13 39.5
113 13 44.8
OUTCROP RUNS 100 FT. ±
25' SAMPLE IRON STAINED BRECCIA & MINOR COPPER STAIN

SAMPLE # 110 ALONG RAVINE NW'LY FROM INTERSECTION OF RAVINES @ SAMPLE # 108
IRON STAINED GNEISS
33-13-39.9
113 13 44.7

30' ± SAMPLE

WATER WELL (CAPPED) ACROSS ROAD FROM YMB CLAIMS: 33 13 27.6
113 13 34.5

# SAMPLE	NITON ← → 30 SEC XRF READING	PPM	PPM	PPM	PPM
106		110 AG	344 Pb	260 ZN	1159 MN
#104	105 AG	LOD (82) 0 AG	276 308 Pb	304 271 ZN	1278 998 MN
#107	2ND TRY 100 AG	(82) 0 AG	~~[illegible]~~ 141 Pb	~~[illegible]~~ 265 ZN	~~[illegible]~~ 1146 MN
#102	61	(82) 0 AG	607 482 Pb	367 220 ZN	1266 788 MN
#103	65 AG	83 CLOSE TO LOD	232 117 Pb	194 117 ZN	854 821 MN
#103	BOTTOM OF BAG	72 AG	198 Pb	232 ZN	744 MN
#101		70 AG	410 Pb	482 ZN	877 MN
#110		93 AG	309 Pb	382 ZN	1365 MN

THE LIMITED DETECTION FOR SILVER IS 82 PPM

	PPM			
#109	112.5 AG	547 PB	528 ZN	1685 MN
#108	79.5 AG	896 PB	655 ZN	2707 MN
#105	102 AG	381 PB	321 ZN	751 MN

2011 SAMPLING
PUMPKIN GLOW
GET MAP + DESCRIPTION

FAX. (52

PH. (520) 622-0813

Jacobs Assay Office

Registered Assayers, Estab. 1880

1435 S. 10th Ave. Tucson, AZ 85713
jacobsassayoffice@yahoo.com

First Western Resources

April 19, 2011

CERTIFICATE of ASSAY

Sample ID	Ag oz/t	XRF PULP Ag	XRF PULP Pb	XRF REJECT Ag	XRF REJECT Pb
YMB-101	3.95				
102	3.85				
103	3.75				
104	4.15				
105	4.75				
106	4.90				
107	6.80	128 124	49 54	128	49
Duplicate	6.80				
108	8.75	190 230	222 208	204	171
109	5.85				
110	5.20				

Registered Assayer
CERTIFICATE No. 11650
MICHAEL G. JACOBS
Date Signed 4-22-11
ARIZONA, U.S.A.

Pulps will be held for six months. Rejects will be held for thirty days. A service charge of 1.5% per month will be charged on all past due accounts.

FAX. (520) 622-3845

PH. (520) 622-0813

Jacobs Assay Office

Registered Assayers, Estab. 1880

1435 S. 10th Ave. Tucson, AZ 85713

jacobsassayoffice@yahoo.com

First Western Resources

April 19, 2011

CERTIFICATE of ASSAY

Sample ID	Ag oz/t
YMB-101	3.95
102	3.85
103	3.75
104	4.15
105	4.75
106	4.90
107	6.80
Duplicate	6.80
108	8.75
109	5.85
110	5.20

Registered Assayer
CERTIFICATE No. 11650
MICHAEL G. JACOBS
Date Signed 4-22-11
ARIZONA, U.S.A.

Pulps will be held for six months. Rejects will be held for thirty days. A service charge of 1.5% per month will be charged on all past due accounts.

TMB #1 APRIL 2, 2011

0+00 GLORY HOLE PUMPKIN GLOO
N 33-13-34.2
W 113-13-36.9

7+61 ONLINE GLORY HOLE TO IRON OUTCROP & RAVINE
N 33-13-39.7
W 113-13-43.3

SAMPLE # 101 35' TO 45' ~~35~~ SOUTH OF ℄ STA 7+61 ℄ SMALL RAVINE
IRON STAINED BRECCIA 33-13-39.3
113-13-43.8

SAMPLE # 102 45 TO 55' ~~45~~ SOUTH OF ℄ STA 7+61 ℄ SMALL RAVINE
MIXED IRON STAINED BRECCIA + GNEISS

SAMPLE # 103 55' TO 65' SOUTH OF ℄ STA 7+61 ℄ SMALL RAVINE
MIXED IRON STAINED BRECCIA + GNEISS

SAMPLE # 104 65 TO 75' SOUTH OF ℄ STA. 7+61 ℄ SMALL RAVINE
IRON STAINED BRECCIA

SAMPLE # 105 75 TO 85' SOUTH OF ℄ 7+61 ℄ RAVINE
IRON STAINED BRECCIA 33-13 39.0
113 13 43.8

SAMPLE # 106 85 TO 95 SOUTH OF ℄ 7+61 ℄ RAVINE
IRON STAINED BRECCIA

SAMPLE # 107 95' TO 105' SOUTH OF ℄ 7+61 ℄ RAVINE
GNEISS

SAMPLE # 108 105 TO 120 SOUTH OF ℄ 7+61 ℄ RAVINE + ℄ RAVINE
GNEISS 33-13-38.6
113 13 44.1

PUMPKIN GLOW

MARICOPA COUNTY

KAP WR 6/15/84: James E. Bond III reported that assessment work was not necessary on his and Jim Weatherby's Pumpkin Glow claims, Maricopa County. He wants to do enough work on the property to enable it to be properly promoted.

NJN WR 12/14/84: Obtained assay sheets for the samples reported in the Pumpkin Glow (f) Maricopa Co. I had the assay results typed on a list by sample # and placed with their description in the file.

NJN WR 11/8/85: James Bond (c) called from West Virginia and reported that he and Jim Weatherby (c) would like to sell the Pumpkin Glow (f) Maricopa Co. They may cut some trenches and do some sampling to make it a more viable prospect before selling it or just dropping the claims.

NJN WR 5/16/86: James Bond (c) called from West Virginia and reported that the trenching work has been completed at the Pumpkin Glow (file) Maricopa County. Sampling of the new exposures will follow shortly. Together, this will constitute '85, '86 assessment work.

NJN WR 8/15/86: James Bond (c) reported that based on recent trenching and sampling at the Pumpkin Glow (file) Maricopa County, he estimates that there could easily be one half million tons of 2 oz/ton Ag ore available by open pitting. Unfortunately, estimated leach recovery would only be 30%.

KAP WR 1/9/87: Jim Weatherby reported he is planning a geochemical sampling project on the Pumbkin Glow (file) Maricopa County.

KAP WR 9/4/87: James Bond, Welch, Virginia reported that he has continued assembling data on the Pumpkin Glow property (file) Maricopa County.

PUMPKIN GLOW PROSPECT

MARICOPA COUNTY

KAP WR 8/5/83: In the company of Jim Weatherby, a visit was made to a previously unnamed prospect in the area of Section 25 and 36, T2S R10W and Section 30 and 31, T2S R9W (both protracted). A field visit form and map have been prepared to start a new file (Pumpkin Glow). Mr. Weatherby obtained approximately 150 pounds of hand sorted, mineralized vein material for a cyanide leach test. Hand specimens contain visible galena (argentiferous) and lead oxide minerals. silver

---

KAP WR 8/16/83: James E. Bond, P.O. Box 948, Welch, West Virginia 24801, reported he visited the Pumpkin Glow prospect with Jim Weatherby, 5810 N. 50th Ave., Glendale, Arizona 85301, Phone 939-3961. Numerous samples were taken. Messrs Bond and Weatherby have formed a partnership to prospect and explore the property. Initial plans are to have Del Tierra Engineering (Harvey Smith, P.E.) locate a group of mining claims on the occurrence.

KAP WR 10/7/83: Jim Weatherby reported he has been running some cyanide bottle tests for gold and silver on rejects from fire assay samples from the Pumpkin Glow prospect. Such an analysis method utilizes 500 gram samples as compared to 1 assay ton samples. He went on to explain that one sample ran 0.011 tr. oz Au/ton by fire assay. The same sample using 12 assay tons and agitated in a bottle cyanide test showed a recovery of 0.0875 tr. oz Au/ton.

NJN WR 10/28/83: With Jim Weatherby a visit was made to the Pumpkin Glow (file) Maricopa County. Samples were taken to further define mineralization of the foot and hanging wall of the main breccia zone.

KAP WR 4/6/84: Suggested Richard Taylor, Geologist, Rea Gold, Vancouver, B.C. contact the owner of the Pumplin Glow Mine in western Maricopa County. He especially liked the fact that the property is relatively new.

NJN WR 5/4/84: Jim Weatherby (c) brought in a summary sheet for the Pumpkin Glow (file) Maricopa County. He plans to prepare a base map of the property's mineralized structure on which he can plot his sample values. He reported he currently has Rea Gold of Vancouver BC Canada interested in the property.

H. Mason Coggin PE & LS
Mining Engineering and Land Surveying
317 East Griswold
Phoenix, Arizona 85020
(602) 944-3763

August 29, 1987

Mr. James E. Bond, II
Mr. James R. Weatherby
PO Box 948
Welch, W. Va. 24801

Gentlemen:

Attached is my report on the Punkin Glow #1A to 25A Lode mining Claims AMC No. 234987 to 235011. My fees for the field work are $2500.

Sincerely,

H. Mason Coggin, PE & LS

Registered Professional Engineer (Mining)
CERTIFICATE NO.
7891
HORACE MASON
COGGIN

Report on the

Punkin Glow Mining Claims

Township 2 South, Ranges 9 and 10 West
Sections 25, 30 &31

Maricopa County, AZ
August 29, 1987

For
James E. Bond, II
and
Jim Roy Weatherby

By
H. Mason Coggin, PE & LS
317 East Griswold
Phoenix, AZ 85020
(602) 944-3763

Punkin Glow Mining Claims

Conclusions and Recommendations. The Punkin Glow claims have at least one silver bearing structure with a width of 70 feet and a strike of 2,000 feet. Sampling programs along the strike and across the thickness have shown silver assays up to 4 ounces per ton. Simple calculations indicate a potential for 800,000 tons. Additional drilling, sampling and bench scale metallurgical test work is needed. I recommend drilling fences of four holes on 25 foot centers every 500 foot of the strike as shown on the following sketch:

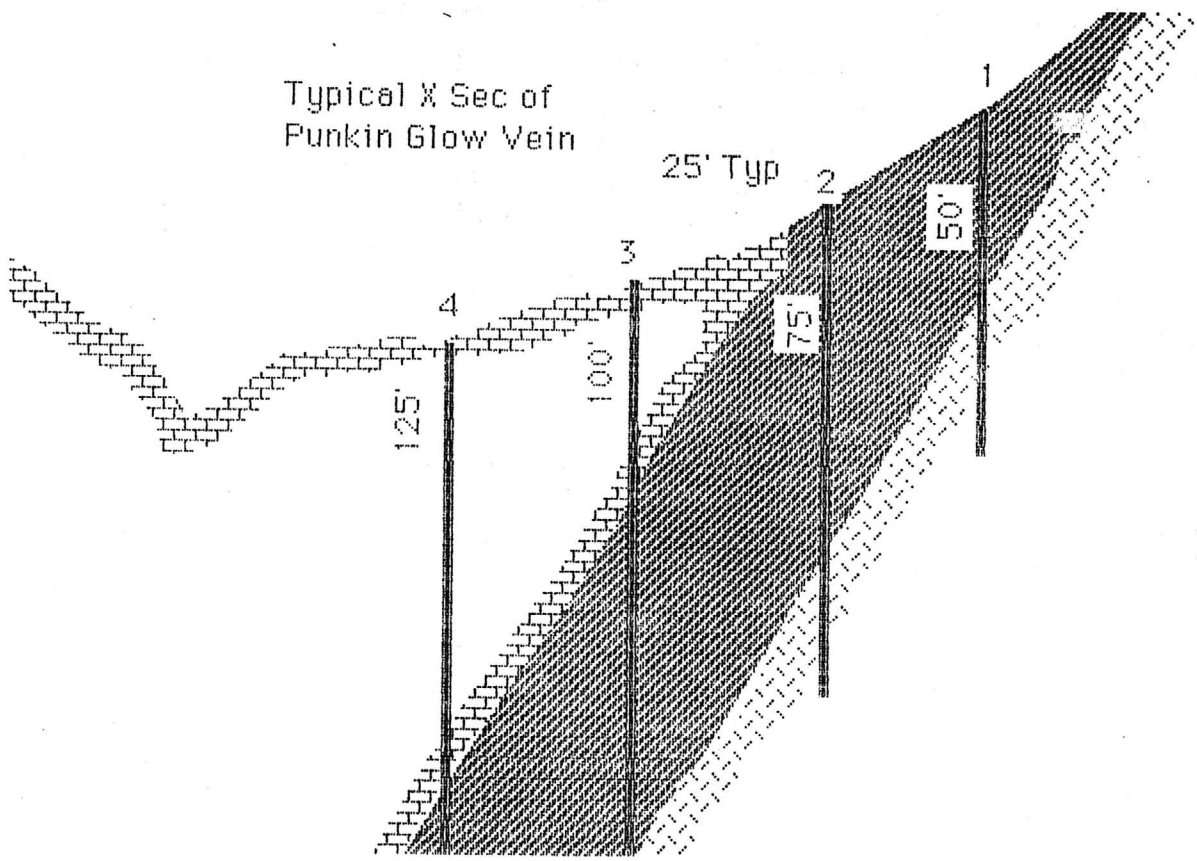

This will require approximately 350 foot of drilling per fence and 10 fences are required for 3500 total feet of drilling. The approximate cost of this program including supervision, assaying and metallurgical test work will be $40,000.

Location. The 25 claims are located in T2S, R9 and 10W., Sec25, 30 &31 of Maricopa County, Arizona. They can be reached from the Arlington / Hyder road about 5 miles north of Soledad.

Workings. Several shallow workings and some trenching have exposed a north west trending fault with attendant mineralization. The main shaft which is perhaps 50 feet deep is adjacent to the road and is the most obvious working on the property.

Several smaller prospect pits lie along the outcrop of the mineralized structure and there are several areas where the outcrop has been drilled and blasted. Several trenches have been cut across the mineralized area with a backhoe to depths of 3 to 5 feet. Some of these trenches did not reach bedrock. No other workings were seen on the property.

Geology. The geology of the deposit is fairly common to most of the Silver deposits of the district. The fault which strikes northwest and dips to the southeast separates a well fractured Precambrian granitic gneiss on the Northeast from the overlying Cretaceous sediments on the southwest.

The fault zone dips steeply to the SW and is presumed to be post-Cretaceous. At the shaft the mineralized zone is 20 to 70 feet thick and consists of well fractured (brecciated) fragments of the footwall. The mineralization of the breccia includes galena and probably argentite. These primary minerals have been oxidized to cerrusite and anglesite with possibly some silver chlorides. The highest sulfide content appears to be about 1%.

Two thousand feet north west of the shaft there is a brecciated gash fracture in the hanging wall of the fault which stands in small relief. The gash filling is a well silicified breccia showing large amounts of iron oxides.

Samples. Samples taken along the structure have been arranged according to stationing along the structure as follows: Station 0+00 is the 50 shaft. The samples were taken by different samplers at different times and sent to different assayers. They should all be redone.

Punkin Glow Selected Sampling

Stationing	Sample No.	Description	Assay Gold OPT	Silver OPT
0 + 03 E	91683 - 10	48 " channel sample	0.025	2.21
0 + 20 E	91683 - 12	10' - 8" Footwall sample	0.005	0.14
(0+15) E	91083 - 1	42" chip across vein	0.100	2.84
0 + 00	2484 - 3	Bedded Sediments	0.006	0.26
0 + 00	2484 - 4	FeO in HW contact	trace	2.83
0 + 00	2484 - 5	Wall of HW wall drift	0.005	0.26
0 + 00	2484 - 6	Wall of Footwall	0.006	0.41
0 + 00	2484 -7	Channel of 4' back of drift	0.008	4.14
0 + 00	91683 - 1	Dump at Shaft	0.010	1.19
0 + 00	91683 - 11	60" vert sample	0.010	0.58
1 + 50 W	91083 - 2	42" channel across vein	0.060	2.33
4 + 00 W	21684 - 1	Chip 50' North of Strike	0.017	1.64
4 + 00 W	21684 - 2	Chip	0.018	3.66
7 + 00 W	PG 101	5 ft chip sample	< .005	1.71
7 + 00 W	PG 102	5 ft chip sample	< .005	2.03
7 + 00 W	617 - 1	20 ft chip	<.01	3.17
7 + 00 W	617 - 11	300 West of big Outcrop	<.01	1.20
7 + 00 W	91683 - 8	42" channel Sample	0.030	3.41
7 + 00 W	91683 - 9	8 ft chip extending 8	0.025	3.31
7 + 00 W	102883 - 2	Chip to extend 30 ft north	0.014	1.54
7 + 00 W	102883 - 3	Chip to extend 30 ft north	0.015	2.05
7 + 00 W	0 -5	Channels in Wash	trace	2.49
7 + 00 W	5 -10	Channels in Wash	0.004	3.22
7 + 00 W	10 - 15	Channels in Wash	0.008	3.49
7 + 00 W	15 - 20	Channels in Wash	0.006	2.99
7 + 00 W	20 - 25	Channels in Wash	trace	3.08
7 + 00 W	25 - 30	Channels in Wash	trace	2.87
7 + 00 W	30 - 35	Channels in Wash	trace	2.37
7 + 00 W	35 - 40	Channels in Wash	0.006	2.11
7 + 00 W	40 - 45	Channels in Wash	trace	1.90
7 + 00 W	45 - 50	Channels in Wash	0.005	2.46
7 + 00 W	50 - 55	Channels in Wash	0.003	1.60
7 + 00 W	55 - 60	Channels in Wash	0.050	1.10
7 + 00 W	60 - 65	Channels in Wash	<.01	0.70
7 + 00 W	65 - 70	Channels in Wash	<.01	0.13
7 + 00 W	70 - 73	Channels in Wash	<.01	<.01
9 + 00 W	21684 - 3	Chip 100' North of strike	0.014	4.45
10 + 00 W	PG 104	Grab	< .005	0.32
14 + 00 W	PG 103	Grab	< .005	0.56
18 + 00 W	91083 - 3	High Mn vein	0.130	4.32
18 + 00 W	91083 - 4	Channel from west wall	0.030	0.28
18 + 00 W	91083 - 7	Channel from outcrop	0.020	0.70
20 + 00 W	91083 - 5	30 Chip Channel of structure	0.040	2.18
20 + 00 W	91083 - 6	Chip from big Outcrop	0.020	1.16

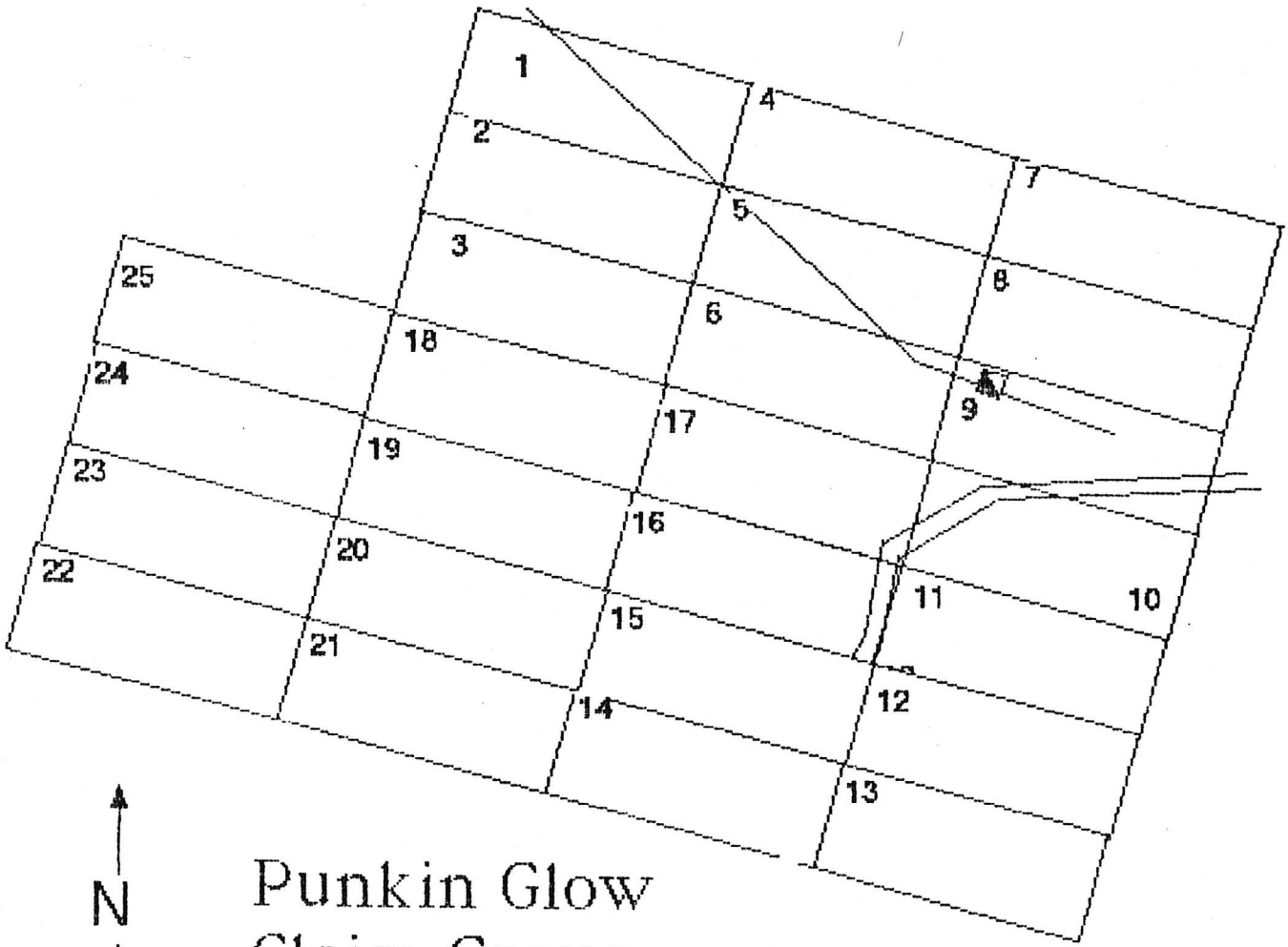

N

Punkin Glow
Claim Group
Maricopa County
Arizona

1" = 1000'
HMC
8/29/87

7/84
From Jim Weatherby

Pumkin Glow

A. Prospect shaft. East extremity of mineralized structure.

Samples:

91083-1 Channel sample across 42" from bottom of trench immediately east of prospect shaft.

91083-2 Chip sample across 3.5 ft., east wall of prospect pit 100' west of shaft.

2484-1 2' channel sample cut from hanging wall.

2484-2 Picked sample from fluorescent material.

2484-3 Chip sample from bedded sediments.

2484-4 Chip sample from iron oxide on hanging wall contact.

2484-5 Chip sample from wall of hanging wall drift, taken along its entire length.

2484-6 Chip sample from wall of foot wall drift, taken along its entire length.

2484-7 Chip sample across 4' of ceiling of drift.

Pumpkin Glow silver property

Topo base with claim boundary
and trace of mineralized breccia (red)

N

1: 12,000

1" = 1,000'

Contour interval = 40 ft.



DMR Copy
PUMPKIN GLOW (A)

Don White
521 East Willis St.
Prescott, AZ 86301
602/778-3140

July 8, 1986

Jim Roy Weatherby
c/o Iron King Assay, Inc.
P.O. Box 56
Humboldt, AZ 86329

Dear Mr. Weatherby;

As promised, I shall convey my thoughts on your Pumpkin Glow prospect which we visited together the day of June 17, 1986. The purpose of my involvement, as I understand it, is to provide an outside opinion on the geologic merits of the property, suggestions on how to further explore it and/or option/sell it to others, and independent verification of your previous sampling and assaying.

With those goals, we walked the length of the claim block along strike of the mineralized structure, inspected workings and outcrops, and cut some samples for assay, some to extend your coverage and some to allow me to run outside assays.

We also timed our visit to follow the trenching done with a small backhoe at two points on the property. Unfortunately, the backhoe work did not succeed in reaching bedrock anywhere over the length of the two trenches. The soil horizon, while immature, is fairly thick. It is mainly a thin B horizon and a thick C horizon with angular in-place rock debris and caliche. That prevented digging deeper than about six feet by the small backhoe but was still considerably above the bedrock interface. Both trenches were positioned close enough to good outcrops that I do not recommend any further effort to deepen them.

I believe the geology and mineralization are reasonably recorded in the Arizona Department of Mineral Resources file. That file is a combination of the readers work and impressions of Ken A. Phillips, and the only work known or available to the writer. A copy of that file is attached to this letter.

The mineralization is structurally controlled along a fault zone. The fault zone strikes NW from the main shaft and generally dips very steeply to the SW. That structure is the boundary between granitic gneiss, likely Precambrian in age, to the NE, and unmetamorphosed but tilted and faulted sediments to the SW. The sediments include limestone and sandstone and were suggested to be Cretaceous by Mr. Phillips. In that event, which seems likely, the fault must be later Cretaceous or post-Cretaceous and so too the mineralization.

Evidence for these age relationships is:

1) Steep foliation within the granite; typically a Precambrian foliation.

2) Faulting of the granite such that angular granite clasts (such as can form only by the faulting of an already cooled and brittle rock) are the dominant rock type within the fault zone.

3) Faulting and rotation of the unmetamorphosed sediments of the hanging wall.

4) Confinement of the mineralization, as far as is known, to the fault zone.

The geometry of the fault zone is interesting in that it is not planar. It seems to be a wedge thickening to the NW from no more than 20 feet thick near the main shaft to at least 70 feet thick only 700 feet NW along strike, and perhaps a couple hundred feet thick near the NW edge of the claims, perhaps 2,000 feet NW of the main shaft.

The mineralization is dominantly silver. Gold grades are very low and, if recoverable at all, would be low enough that they would only minimally effect the economics of the property. The silver must occur as a substitute cation within the lead sulfide (galena) as silver sulfide (argentite) and perhaps too with secondary minerals after galena and argentite (such as lead carbonate (cerrussite) and lead sulfate (anglesite) and maybe silver chlorides). While the lead mineralization is an important associate with the silver and thus has exploration and processing importance, I believe it will have very minimal economic importance. The grades probably do not exceed 1% Pb over any substantial thickness. Thus, if the surface indications hold consistent at depth as expected, the property has silver potential but virtually nothing more. The price of silver alone will have to justify any mining at the Pumpkin Glow.

While the silver grades are substantial at the main shaft area, probably about 5. oz/t over several feet, they bear an inverse relationship to thickness to the NW. As the fault zone broadens, the silver grades diminish. At the site of the 70 foot channel sample, about 700 feet NW of the main shaft, silver averages 2.6 oz/t over 55 feet. The next good outcrop, in the main gulch about 1400 feet NW of the main shaft, seems to carry only scattered 0.5 oz/t values or at least average no better than 0.5 oz/t over 100-200 feet. The same can be said for outcrops up to 2,000 feet NW of the main shaft. It seems that the structural control of the ore-forming fluids was not limited to providing a permeable host. Its geometry may well have focussed the fluids so that where most confined, as near the main shaft, the grades are highest. This is a well documented phenomenon in the Mississippi-Valley-type lead-zinc deposits to which Pumpkin Glow bears some resemblance. The inverse grade-to-thickness relationship would be crucial to any exploration drilling or economic modelling.

The channels previously cut by the reader, and resampled independently by the writer, checked reasonably well. A third party laboratory was used and the silver assays were 1.7 oz/t and 2.0 oz/t compared to the writer's 2.5 oz/t and 2.9 oz/t, respectively. Both checks were approximately 30% lower than the original reports but that is the normal lab difference

found by the writer on other projects comparing the same two laboratories.

Grab samples taken up to 2,000 feet NW of the main shaft confirm that the breccia zone that far away is still mineralized. Three samples about 400 feet apart (see sample/assay listing) all assayed about 0.5 oz/t Ag.

The purpose of the last two samples taken by the writer was to determine whether the breccia matrix was any more argentiferous than the breccia clasts. Samples hand cobbed to separate matrix from clasts were taken. They were sorted from the same interval as the overall sample number 101. That assayed 1.7 oz/t Ag. The select clasts assayed 1.8 oz/t and the matrix 1.9 oz/t (samples 106 and 107 respectively). These are all so close that sampling or analytical variability could account for the small differences. It appears that the mineralizing fluids penetrated the clasts just as well as the matrix. This was already suspected because the granite clasts are altered within the fault zone.

Some tonnage/grade estimates and comparisons to producing and evaluated but non-producing silver properties might help put the Pumpkin Glow in perspective. If one considers the open pit potential from the pinchout just SE of the main shaft to a point 1,000 ft. NW along strike where the zone is about 70 ft. thick, and pit reserves to 100 feet in depth, then you have about 0.5 million short tons. Using the 70 ft. channel sample as a guide to grade, I believe 2.0 oz/t Ag would be a reasonable expectation. One half million tons at 2.0 oz/t Ag is a 1 million ounce silver reserve.

This compares to:

a) Candelaria, Nevada; producing property with 0.5 million s.t. produced averaging 0.03 oz/t Au and 50. oz/t Ag. Reserves are 13 million s.t. at negligible gold, 3.1 oz/t Ag. It is a breccia-hosted deposit with recovery by heap leaching methods.

b) Silver King mine, Arizona; another breccia-hosted deposit, essentially mined out; production recorded at 112,000 s.t. averaging 55. oz/t.

c) Hardshell deposit, Arizona; evaluated by non-producing deposit considered subeconomic with today's silver prices. Reserves are approximately 6 million s.t. grading 0.006 oz/t Au and 5.0 oz/t Ag, plus recoverable lead, zinc, and manganese.

This latter example is the most critical for comparison to Pumpkin Glow's potential. While the Hardshell deposit is maybe not all open-pitable, its grades and tonnage are so much greater than Pumpkin Glow that its sitting dormant has to be a bad omen for Pumpkin Glow. Even without knowing the leachability of the Pumpkin Glow silver, I would venture that nothing could be done there until silver prices favor a production go-ahead at Hardshell.

Another comparison worthwhile is that of the low grade gold mines where open pit mining and low cost heap leaching are employed. The minimum grades being mined are about 0.033 oz/t Au or $10./ton rock at $300/oz gold price. With nearly 80% gold recovery they can turn a little profit. Pumpkin Glow's 2.0 oz/t Ag grade corresponds to the same $10/ton rock while silver is near the present $5/oz. Recoveries would probably not be nearly 80% however. Nor are the tonnages anything like the tens of millions of tons in the 0.03 oz/t Au deposits. The half-million-ton sized gold deposits that are viable are several times as rich, as necessary to cover the fixed capital costs of the plant and equipment and site preparation.

I seriously doubt that any reputable mining company will consider optioning the Pumpkin Glow while silver prices remain much less than $10./oz. If holding costs are not too difficult to meet, one can try to wait for that increase, and then option the property. The best arrangement for the reader would probably be a fixed duration agreement for modest fixed payments but a stiff work committment. Be sure to require that all data and reports be provided the lessor so that the knowledge base is improved. In the event of lessee production, the agreement should provide for fixed minimum royalties and a production royalty percentage, probably about 3-5%.

In the event the reader does choose to hold the property and silver prices do climb, I shall be happy to offer my services in trying to locate a lessee.

If any further information could be of use to the reader, do not hesitate to call. Thank you for the chance to at least familiarize myself with your property.

Sincerely,

Don White

Don White
Geologist, C.P.G.

DW:sk

Attachments

83 395590

A MC 207897

MINING CLAIMS
of
Jim Roy Weatherby & James Bond II
P. O. Box 948
Welch, West Virgina 29801
known as
Pumpkin Glow #s 1 - 25 lodes
situate in
Sec.25,30 & 31 (unsurveyed)
T.2 S., Rs. 9 & 10 W. G. & S.R.M.
Webb Mining District
Maricopa County Arizona
Scale:1"=1,000' Sept. 23,1983
surveyed by
Harvey W. Smith E. M.
Del Tierra Engineering
& Mining Corporation

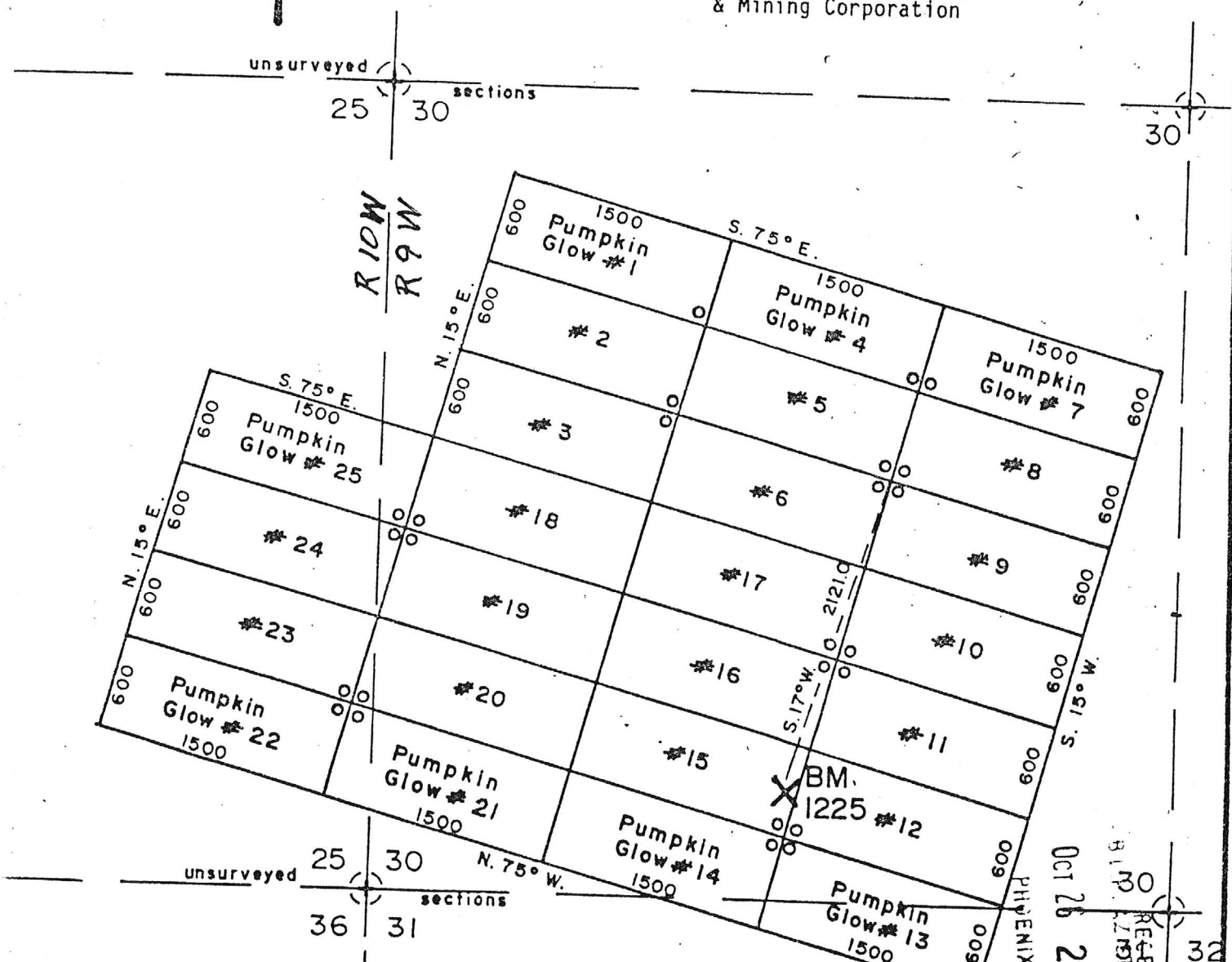

Note: o-denotes location monument.
All mons. are 2" x 2" x 4' 6"
posts.

RECEIVED
STATE OFFICE
OCT 26 2 21 PM '83
PHOENIX, ARIZONA

Pumpkin Glow Sample Assay Listing

Assay note: All assays performed by Skyline Labs, Inc., Tucson, AZ using Fire/AA, one assay ton. All samples 5-8 pounds of rock chips each.

Sample Number	Description	Assays (oz/t) Au	Ag
101	5 ft continuous rock chip sample corresponding to previous channel sample #2484-8, 0-5'.	<.005	1.71
102	5 ft continuous rock chip sample corresponding to previous channel sample #2484-8, 25'-30'.	<.005	2.03
103	Grab sample from breccia exposure in gulch about 1400 ft. NW of main gulch, near NW corner of claim number 1. Brecciated gneiss with much iron stain some calcite open space filling and vugs.	<.005	.56
104	Grab from same lithology as sample 103, outcropping about 400 ft SE of sample 103 in the same gulch.	<.005	.32
105	Grab from same lithology as sample 103, outcropping where the main gulch crosses the brecciated gneiss-to-sediment contact in the NW corner of claim 5. Breccia zone is approximately 70 feet thick, near vertical. Sample from the hanging wall edge of that zone.	<.005	.47
106	Same 0-5 ft interval as sample 101 (from the 70 ft channel) but selected only that fraction of the rock (about 50%) which is less altered gneiss (occurring as briccia fragments).	<.005	1.75
107	Same site as 106 but selected only the matrix rich component composed of finer brecciated and more altered gneiss, black calcite, hematitie, possible siderite.	<.005	1.93

SKYLINE LABS, INC.
1775 W. Sahuaro Dr. • P.O. Box 50106
Tucson, Arizona 85703
(602) 622-4836

REPORT OF ANALYSIS

JOB NO. VBP 001
July 2, 1986
PG 101-107
PAGE 1 OF 1

MR. DON WHITE
521 East Willis St.
Prescott, AZ 86301

Analysis of 7 Rock Chip Samples

ITEM	SAMPLE NO.	BY A. A. S. FIRE ASSAY Au* (oz/t)	Ag* (oz/t)
1	PG-101	<.005	1.71
2	PG-102	<.005	2.03
3	PG-103	<.005	.56
4	PG-104	<.005	.32
5	PG-105	<.005	.47
6	PG-106	<.005	1.75
7	PG-107	<.005	1.93

*NOTE: Method of analysis by combination fire assay and atomic absorption based on a one assay-ton sample.

REGISTERED ASSAYER CERTIFICATE NO. 9425 WILLIAM L. LEHMBECK DATE SIGNED Arizona U.S.A.

William L. Lehmbeck
Manager

MINE AND PROSPECT FIELD VISIT DATA SUMMARY

Sheet 1 of 2

MINERAL SPECIMENS

COMMODITIES Silver Lead Fluorescent Specimens Au

MILS ID No. _____ Date August 5, 1983

ENGINEER Ken A. Phillips

INFORMATION FROM: Field visit in the company of Jim Weatherby

PROPERTY SUMMARY

→ I. MINE NAME Pumpkin Glow OTHER POSSIBLE NAMES INCLUDING ANY CLAIM NAMES NOTED

II. LOCATION: T 2 S R 9W SEC(S) 30 & 31 Protracted MINE DISTRICT

ELEV. 1240' COUNTY Maricopa TOPO QUAD. NW¼ Dendora Valley 15'

DIRECTIONS 25 miles west of Arlington

32 miles north of Sentinel

MAP ATTACHED yes

III. OWNERSHIP: NAME _____ PHONE _____

ADDRESS: _____

COMPANY NAME IF ANY: _____

PERTINENT PEOPLE _____

IV. PROPERTY AND HOLDINGS: _____

V. PAST PRODUCTION - NOTED, KNOWN, PROBABLE, UNKNOWN, NONE Unlikely, two small stock-piles (less than 10 tons) of hand sorted vein material are near the shaft

VI. CURRENT STATUS: Explored prospect

VII. WORKINGS: Inclined 75° shaft over 50' deep, some drifting likely

VIII. GEOLOGY AND MINERALOGY: DEPOSIT TYPE: Vein in breccia zone

LENGTH: Traceable 50' WIDTH: 4" - 2 feet VEIN STRIKE E-W Dip 75°S

HOST ROCK: PreCambrian gneiss masked by Cret. & younger sediments

ECONOMIC MINERALS: Argentiferous galena, lead oxide minerals, possible silver chlorides

COMMENTS: Breccia zone very strong and traceable for over 1500' to the west. Hematite is pervasive indicator of breccia zone. Zone often includes Black Calcite veinlets.

IX. EQUIPMENT ON SIGHT: None

X. SAMPLING: NOTE TYPE IF ANY, DRILLING? Select sample of stockpile. Larger (150 lbs) of stockpile material for cyanide test. Three samples: 1) across vein- 50.60 oz Ag/ton; 2) from carbonate breccia outcrop 1000' NW of vein 5.10 oz Ag /ton and; 3) same as area in 2 - 4.10 oz Ag/ton.

XI. REFERENCES AND REMARKS

Pumkin Glow

A. Prospect shaft. East extremity of mineralized structure.

Samples:

91083-1 Channel sample across 42" from bottom of trench immediately east of prospect shaft.

91083-2 Chip sample across 3.5 ft., east wall of prospect pit 100' west of shaft.

2484-1 2' channel sample cut from hanging wall.

2484-2 Picked sample from fluorescent material.

2484-3 Chip sample from bedded sediments.

2484-4 Chip sample from iron oxide on hanging wall contact.

2484-5 Chip sample from wall of hanging wall drift, taken along its entire length.

2484-6 Chip sample from wall of foot wall drift, taken along its entire length.

2484-7 Chip sample across 4' of ceiling of drift.

B. Exposure of mineralized structure in dry wash about 700' west of prospect shaft. Channel sample taken from hanging wall to the north. 2484-8 0'-5', 5'-10', 10'-15', 15'-20', 20'-25', 25'-30', 30'-35', 35'-40', 40'-45', 45'-50', and 50'-55'.

C. Exposure of mineralized structure in dry wash about 1000' west of prospect shaft. 21684-3 Random chip sample from about 100' width. Sample was taken where convenient and is not representative.

D. Large outcrop at intersection of large wash and mineralized structure. This part of the structure appears more silicified.

91083-5 Chip sample from west face at small prospect trench, NW end of big outcrop.

91083-6 Chip samples from weathered-out boulders on top of big outcrop.

The precious metal bearing material appears to be granite gneiss breccia cemented by iron oxides. The structure lays along a contact between granite gneiss and bedded limestone sediments. It strikes W. 15° North and dips S. about 10° from vertical. On the east end, at the prospect shaft, the mineralization is about 20' in width. Some argentiferous galena is present in the shaft. Moving on strike to the west, the mineralized structure appears to broaden to about 100'. About 1400' west of the prospect shaft is a large outcrop, on strike, that carries more silica than the rest of the structure. Most of the structure is covered by unconsolidated alluvium, at the deepest point probably 25' or 30' thick. About 1800' west of the prospect shaft, on strike, is a small exposure of what appears to be the same material seen in the structure to the east, so there is a possibility there is more mineralization covered by country rock.

N75°W
80°S

ASSAY REPORTS

Original Certificates are in file

PUMPKIN GLOW MINE

by Silver Systems Inc.

2/7/84

Sample	gold		silver	
2484-1	nil		.41	— 2' in hanging wall
2484-2	nil		.04	— "Fluorescent material"
2484-3	.006		.26	— "Bedded sediments"
2484-4	tr		2.83	— FeO on hanging wall contact
2484-5	.005		.26	— Wall of hanging wall drift.
2484-6	.006	Skyline Checks	.41	— " " footwall "
2484-7	.008		4.14	— Channel of 4' of back of drift
2484-8				
0'-5'	tr	Clark 1.75 Mtnx 1.93 > 1.71	2.49	"Channel from hanging wall to the N.
5'-10'	.004		3.22	
10'-15'	.008		3.49	
15'-20'	.006		2.99	
20'-25'	tr		3.08	
25'-30'	tr	2.03	2.87	55' @ 2.6 oz/t. Ag
30'-35'	tr		2.37	Normal to strike (?)
35'-40	.006		2.11	
40'-45'	tr		1.90	Dry wash o.c. ~700' W of prospect shaft.
45'-50'	.005		2.46	
50'-55'	.003		1.60	

55'

2/27/84

21684-1	.017	1.64	
21684-2	.018	3.66	
21684-3	.014	4.45	— 100' "random" chip sample in wash 1000' W of Prospect shaft
21684-4	.013	.05	

9/14/84

91083-1	.1	2.84	7.5' from bottom of trench E of shaft.
91083-2	.06	2.33	— 3.5' chips across E face of pit 100' W of
91083-3	.13	4.32	
91083-4	.03	.28	
91083-5	.04	2.18	
91083-6	.02	1.16	
91083-7	.02	.70	
91083-8	.04	4.46	

B. Exposure of mineralized structure in dry wash about 700' west of prospect shaft. Channel sample taken from hanging wall to the north. 2484-8 0'-5', 5'-10', 10'-15', 15'-20', 20'-25', 25'-30', 30'-35', 35'-40', 40'-45', 45'-50', and 50'-55'.

C. Exposure of mineralized structure in dry wash about 1000' west of prospect shaft. 21684-3 Random chip sample from about 100' width. Sample was taken where convenient and is not representative.

D. Large outcrop at intersection of large wash and mineralized structure. This part of the structure appears more silicified.

91083-5 Chip sample from west face at small prospect trench, NW end of big outcrop.

91083-6 Chip samples from weathered-out boulders on top of big outcrop.

The precious metal bearing material appears to be granite gneiss breccia cemented by iron oxides. The structure lays along a contact between granite gneiss and bedded limestone sediments. It strikes W. 15° North and dips S. about 10° from vertical. On the east end, at the prospect shaft, the mineralization is about 20' in width. Some argentiferous galena is present in the shaft. Moving on strike to the west, the mineralized structure appears to broaden to about 100'. About 1400' west of the prospect shaft is a large outcrop, on strike, that carries more silica than the rest of the structure. Most of the structure is covered by unconsolidated alluvium, at the deepest point probably 25' or 30' thick. About 1800' west of the prospect shaft, on strike, is a small exposure of what appears to be the same material seen in the structure to the east, so there is a possibility there is more mineralization covered by country rock.

ASSAY REPORTS

Original Certificates are in file

PUMPKIN GLOW MINE

by Silver Systems Inc.

2/7/84

Sample	gold	silver
2484-1	nil	.41
2484-2	nil	.04
2484-3	.006	.26
2484-4	tr	2.83
2484-5	.005	,26
2484-6	.006	.41
2484-7	.008	4.14
2484-8		
0'-5'	tr	2.49
5'-10'	.004	3.22
10'-15'	.008	3.49
15'-20'	.006	2.99
20'-25'	tr	3.08
25'-30'	tr	2.87
30'-35'	tr	2.37
35'-40	.006	2.11
40'-45'	tr	1.90
45'-50'	.005	2.46
50'-55'	.003	1.60

2/27/84

21684-1	.017	1.64
21684-2	.018	3.66
21684-3	.014	4.45
21684-4	.013	.05

9/14/84

91083-1	.1	2.84
91083-2	.06	2.33
91083-3	.13	4.32
91083-4	.03	.28
91083-5	.04	2.18
91083-6	.02	1.16
91083-7	.02	.70
91083-8	.04	4.46

MINE AND PROSPECT FIELD VISIT DATA SUMMARY

Sheet 1 of 2

MINERAL SPECIMENS

COMMODITIES Silver Lead Fluorescent Specimens Au

MILS ID No. _____ Date August 5, 1983

ENGINEER Ken A. Phillips

INFORMATION FROM: Field visit in the company of Jim Weatherby

PROPERTY SUMMARY

I. MINE NAME Pumpkin Glow OTHER POSSIBLE NAMES INCLUDING ANY CLAIM NAMES NOTED _____

II. LOCATION: T 2 S R 9W SEC(S) 30 & 31 Protracted MINE DISTRICT _____

ELEV. 1240' COUNTY Maricopa TOPO QUAD. Dendora Valley 15'

DIRECTIONS 25 miles west of Arlington

32 miles north of Sentinel

MAP ATTACHED yes

III. OWNERSHIP: NAME _____ PHONE _____

ADDRESS: _____

COMPANY NAME IF ANY: _____

PERTINENT PEOPLE _____

IV. PROPERTY AND HOLDINGS: _____

V. PAST PRODUCTION - NOTED, KNOWN, PROBABLE, UNKNOWN, NONE Unlikely, two small stock-piles (less than 10 tons) of hand sorted vein material are near the shaft

VI. CURRENT STATUS: Explored prospect

VII. WORKINGS: Inclined 75° shaft over 50' deep, some drifting likely

VIII. GEOLOGY AND MINERALOGY: DEPOSIT TYPE: Vein in breccia zone

LENGTH: Traceable 50' WIDTH: 4" - 2 feet VEIN STRIKE E-W Dip 75°S

HOST ROCK: PreCambrian gneiss masked by Cret. & younger sediments

ECONOMIC MINERALS: Argentiferous galena, lead oxide minerals, possible silver chlorides

COMMENTS: Breccia zone very strong and traceable for over 1500' to the west. Hematite is prevasive indicator of breccia zone. Zone often includes Black Calcite veinlets.

IX. EQUIPMENT ON SIGHT: None

X. SAMPLING: NOTE TYPE IF ANY, DRILLING? Select sample of stockpile. Larger (150 lbs) of stockpile material for cyanide test. Three samples: 1) across vein- 50.60 oz Ag/ton; 2) from carbonate breccia outcrop 1000' NW of vein 5.10 oz Ag /ton and; 3) same as area in 2 - 4.10 oz Ag/ton.

XI. REFERENCES AND REMARKS

395590

A MC 207897

MINING CLAIMS
of
Jim Roy Weatherby & James Bond II
P. O. Box 948
Welch, West Virgina 29801
known as
Pumpkin Glow #s 1 - 25 lodes
situate in
Sec.25,30 & 31 (unsurveyed)
T.2 S., Rs. 9 & 10 W. G. & S.R.M.
Webb Mining District
Maricopa County Arizona
Scale:1"=1,000' Sept. 23,1983
surveyed by
Harvey W. Smith E. M.
Del Tierra Engineering
& Mining Corporation

FILE

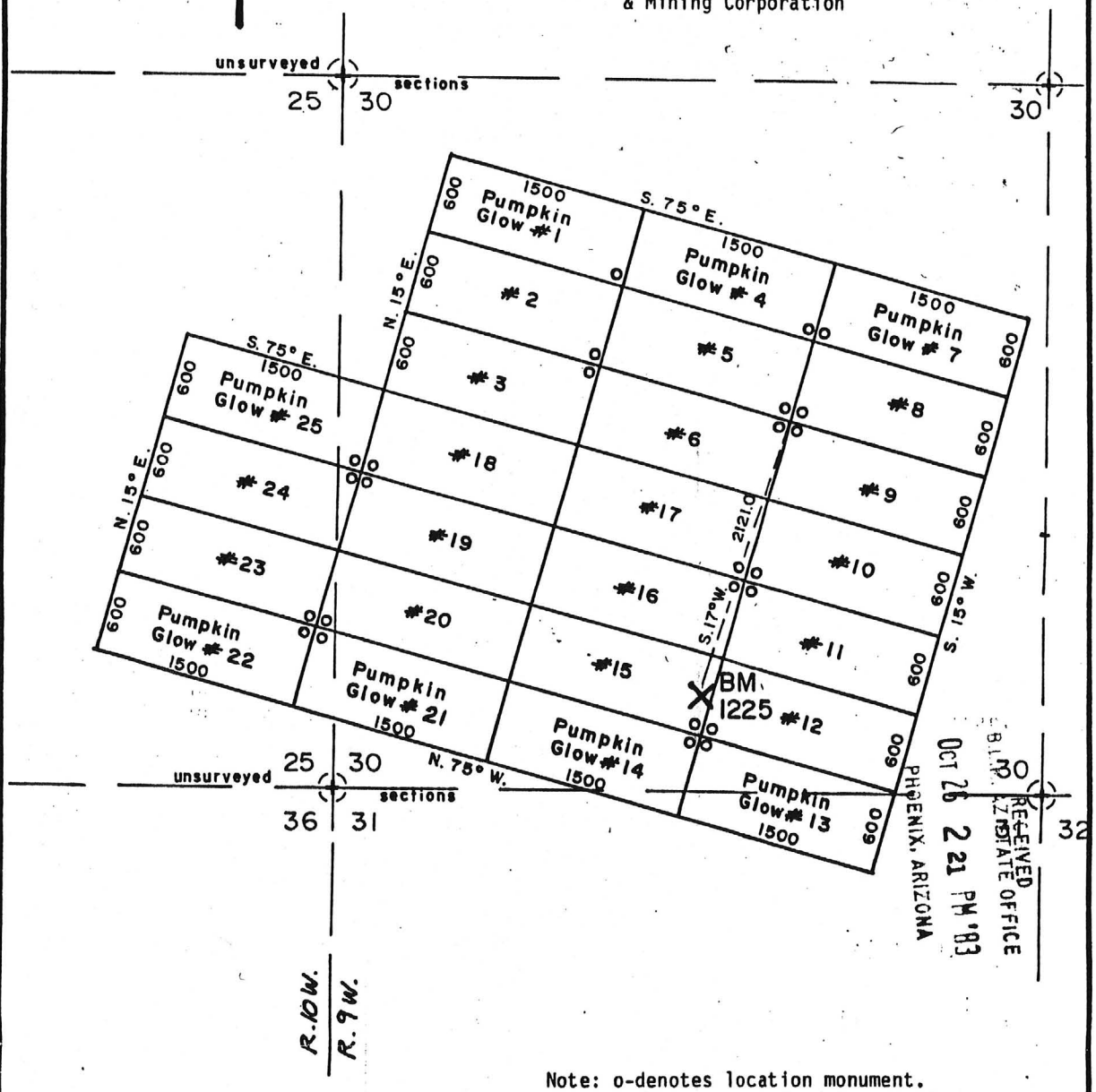

RECEIVED
B.L.M. ARIZONA STATE OFFICE
OCT 26 2 21 PM '83
PHOENIX, ARIZONA

Note: o-denotes location monument.
All mons. are 2" x 2" x 4' 6" posts.

A 1661

Silver Systems Inc.

2114 W. DESERT COVE PHOENIX, ARIZONA 85029
602-861-2138

Control #

Name Pua Kia's Glow Dup. Date 9-14-83

Address

City State Zip

ASSAY MELT BOTH OTHER

Type of Material:

Assay For: Ag Au Pt Pd Other

Date Due: Date Complete:

RESULTS

Sample	~~Ag~~ Au oz/ton	Au Ag oz/ton	Pt	Pd	Other	Other
9/083-1	.1	2.84				
" -2	.06	2.33				
" -3	.13	4.32				
" -4	.03	.28				

Assayer Jim Ng Weatherby 9-14-83

Remarks:

TOTAL AMOUNT DUE: $ DATE PAID:

I hereby certify that I have the authorization to release the materials listed above for assay and/or melting. I further certify that I hold true and lawful title to all materials listed above and have met all state and federal requirements concerning these.

RELEASED BY:

RECEIVED BY:

A 1662

Silver Systems Inc.

2114 W. DESERT COVE PHOENIX, ARIZONA 85029
602-861-2138

Control # Dup.

Name Pua Kia's Glow Date 9-14-83

Address

City State Zip

ASSAY MELT BOTH OTHER

Type of Material:

Assay For: Ag Au Pt Pd Other

Date Due: Date Complete:

RESULTS

Sample	Ag Au g/t	Au Ag g/t	Pt	Pd	Other	Other
91083-5	.04	2.18				
" -6	.02	1.16				
" -7	.02	.70				
" Ma. -8 Calcite	.04	4.46				

Assayer Jim Ray Weatherson

Remarks:

TOTAL AMOUNT DUE: $ DATE PAID: 9-14-83

I hereby certify that I have the authorization to release the materials listed above for assay and/or melting. I further certify that I hold true and lawful title to all materials listed above and have met all state and federal requirements concerning these.

RELEASED BY:

RECEIVED BY:

A 1391

Silver Systems Inc.

2114 W. DESERT COVE PHOENIX, ARIZONA 85029
602-861-2138

Control #

Name Pua Kia's Glow Date 2-2-84

Address

City State Zip

ASSAY MELT BOTH OTHER

Type of Material:

Assay For: Ag Au Pt Pd Other

Date Due: Date Complete:

RESULTS

Sample	Ag Au g/t	Au Ag g/t	Pt	Pd	Other	Other
2484-5	.005	.26				
2484-6	.006	.41				
2484-7	.008	4.14				
2484-9	.006	.79				

Assayer Jim Ray Weatherson

Remarks:

TOTAL AMOUNT DUE: $ DATE PAID:

I hereby certify that I have the authorization to release the materials listed above for assay and/or melting. I further certify that I hold true and lawful title to all materials listed above and have met all state and federal requirements concerning these.

RELEASED BY:

RECEIVED BY:

A 1392

Silver Systems Inc.

2114 W. DESERT COVE PHOENIX, ARIZONA 85029
602-861-2138

Control #

Name Para Kin's Glow Date 2-7-84

Address

City State Zip

ASSAY MELT BOTH OTHER

Type of Material:

Assay For: Ag Au Pt Pd Other

Date Due: Date Complete:

RESULTS

Sample	Ag Au g/ton	Au Ag g/ton	Pt	Pd	Other	Other
2484-1	Nil	.41				
2484-2	Nil	.04				
2484-3	.006	.26				
2484-4	Tr.	2.83				

Assayer Jim Ray Weatherby

Remarks:

TOTAL AMOUNT DUE: $ DATE PAID:

I hereby certify that I have the authorization to release the materials listed above for assay and/or melting. I further certify that I hold true and lawful title to all materials listed above and have met all state and federal requirements concerning these.

RELEASED BY:

RECEIVED BY:

A 1202

Silver Systems Inc.

2114 W. DESERT COVE PHOENIX, ARIZONA 85029
602-861-2138

Duplicate

Control #

Name Para Kin's Glow Date 9-14-83

Address

City State Zip

ASSAY MELT BOTH OTHER

Type of Material:

Assay For: Ag Au Pt Pd Other

Date Due: Date Complete:

RESULTS

Sample	Ag	Au	Pt	Pd	Other	Other
91083-1	2.84	.1				
91083-2	2.33	.06				
91083-3	4.32	.13				
91083-4	.28	.03				

Assayer Jim Ray Weatherby 9-14-83

Remarks:

TOTAL AMOUNT DUE: $ DATE PAID:

I hereby certify that I have the authorization to release the materials listed above for assay and/or melting. I further certify that I hold true and lawful title to all materials listed above and have met all state and federal requirements concerning these.

RELEASED BY:

RECEIVED BY:

A 1656

Silver Systems Inc.

2114 W. DESERT COVE PHOENIX, ARIZONA 85029
602-861-2138

Control # Dup.

Name Pua Kia's Glow Date 2-24-84

Address

City State Zip

ASSAY MELT BOTH OTHER

Type of Material:

Assay For: Ag Au Pt Pd Other

Date Due: Date Complete:

RESULTS

Sample	Ag (Au g/t)	Au (Ag g/t)	Pt	Pd	Other	Other
21684-8 50'-55'	.003	1.60				

Assayer [signature] 2-24-84

Remarks:

TOTAL AMOUNT DUE: $ DATE PAID:

I hereby certify that I have the authorization to release the materials listed above for assay and/or melting. I further certify that I hold true and lawful title to all materials listed above and have met all state and federal requirements concerning these.

RELEASED BY:

RECEIVED BY:

A 166

Silver Systems Inc.

2114 W. DESERT COVE PHOENIX, ARIZONA 85029
602-861-2138

Control # Dup.

Name Pua Kia's Glow Date 2-27-84

Address

City State Zip

ASSAY MELT BOTH OTHER

Type of Material:

Assay For: Ag Au Pt Pd Other

Date Due: Date Complete:

RESULTS

Sample	Ag (Au g/t)	Au (Ag g/t)	Pt	Pd	Other	Other
21684-1	.017	1.64				
" -2	.018	3.66				
" -3	.014	4.45				
" -4	.013	.05				

Assayer [signature] 2-27-84

Remarks:

TOTAL AMOUNT DUE: $ DATE PAID:

I hereby certify that I have the authorization to release the materials listed above for assay and/or melting. I further certify that I hold true and lawful title to all materials listed above and have met all state and federal requirements concerning these.

RELEASED BY:

RECEIVED BY:

A 1659

Silver Systems Inc.

2114 W. DESERT COVE PHOENIX, ARIZONA 85029
602-861-2138

Control # Dup.

Name Pua Kia's Glow Date 2-9-84

Address

City State Zip

ASSAY MELT BOTH OTHER

Type of Material:

Assay For: Ag Au Pt Pd Other

Date Due: Date Complete:

RESULTS

Sample	Ag (Au g/t)	Au (Ag g/t)	Pt	Pd	Other	Other
2484-8 0'-5'	Tr.	2.49				
5'-10'	.004	3.22				
10'-15'	.008	3.49				
15'-20'	.006	2.99				

Assayer Jim Ng Wheatley 2-9-84

Remarks:

TOTAL AMOUNT DUE: $ DATE PAID:

I hereby certify that I have the authorization to release the materials listed above for assay and/or melting. I further certify that I hold true and lawful title to all materials listed above and have met all state and federal requirements concerning these.

RELEASED BY:

RECEIVED BY:

A 1660

Silver Systems Inc.

2114 W. DESERT COVE PHOENIX, ARIZONA 85029
602-861-2138

Control # Dup.

Name Pua Kia's Glow Date 2-7-84

Address

City State Zip

ASSAY MELT BOTH OTHER

Type of Material:

Assay For: Ag Au Pt Pd Other

Date Due: Date Complete:

RESULTS

Sample	Ag (Au g/t)	Au (Ag g/t)	Pt	Pd	Other	Other
2484-5	.005	.26				
" -6	.006	.41				
" -7	.008	4.14				
" -9	.006	.79				

Assayer Jim Ng Wheatley 2-7-84

Remarks:

TOTAL AMOUNT DUE: $ DATE PAID:

I hereby certify that I have the authorization to release the materials listed above for assay and/or melting. I further certify that I hold true and lawful title to all materials listed above and have met all state and federal requirements concerning these.

RELEASED BY:

RECEIVED BY:

Silver Systems Inc. A 1658

2114 W. DESERT COVE PHOENIX, ARIZONA 85029
602-861-2138

Control # Dup.

Name Pua Kia's Glow Date 2-9-84

Address

City State Zip

ASSAY MELT BOTH OTHER

Type of Material:

Assay For: (Ag) (Au) Pt Pd Other

Date Due: Date Complete:

RESULTS

Sample	~~Ag~~ Au oz/ton	~~Au~~ Ag oz/ton	Pt	Pd	Other	Other
2484-8 20'-25'	Tr.	3.08				
25'-30'	Tr.	2.87				

Assayer [signature]

Remarks:

TOTAL AMOUNT DUE: $ DATE PAID: 2-9-84

I hereby certify that I have the authorization to release the materials listed above for assay and/or melting. I further certify that I hold true and lawful title to all materials listed above and have met all state and federal requirements concerning these.

RELEASED BY:

RECEIVED BY:

Silver Systems Inc. A 16

2114 W. DESERT COVE PHOENIX, ARIZONA 85029
602-861-2138

Control #

Name Pua Kia's Glow Date 2-24-84

Address

City State Zip

ASSAY MELT BOTH OTHER

Type of Material:

Assay For: (Ag) (Au) Pt Pd Other

Date Due: Date Complete:

RESULTS

Sample	~~Ag~~ Au oz/ton	~~Au~~ Ag oz/ton	Pt	Pd	Other	Other
2484-8 30'-35'	Tr.	2.37				
35'-40'	.006	2.11				
40'-45'	Tr.	1.90				
45'-50'	.005	2.46				

Assayer [signature]

Remarks:

TOTAL AMOUNT DUE: $ DATE PAID: 2-24-84

I hereby certify that I have the authorization to release the materials listed above for ass and/or melting. I further certify that I hold true and lawful title to all materials listed abc and have met all state and federal requirements concerning these.

RELEASED BY:

RECEIVED BY:

PUMKIN GLOW (A)

Report

2ND COPY HOLD OUT SCAN

Punkin Glow M

Township 2 South, Ranges 9 and 10 West
Sections 25, 30 &31

Maricopa County, AZ
August 29, 1987

For
James E. Bond, II
and
Jim Roy Weatherby

By
H. Mason Coggin, PE & LS
317 East Griswold
Phoenix, AZ 85020
(602) 944-3763

Punkin Glow Mining Claims

Conclusions and Recommendations. The Punkin Glow claims have at least one silver bearing structure with a width of 70 feet and a strike of 2,000 feet. Sampling programs along the strike and across the thickness have shown silver assays up to 4 ounces per ton. Simple calculations indicate a potential for 800,000 tons. Additional drilling, sampling and bench scale metallurgical test work is needed. I recommend drilling fences of four holes on 25 foot centers every 500 foot of the strike as shown on the following sketch:

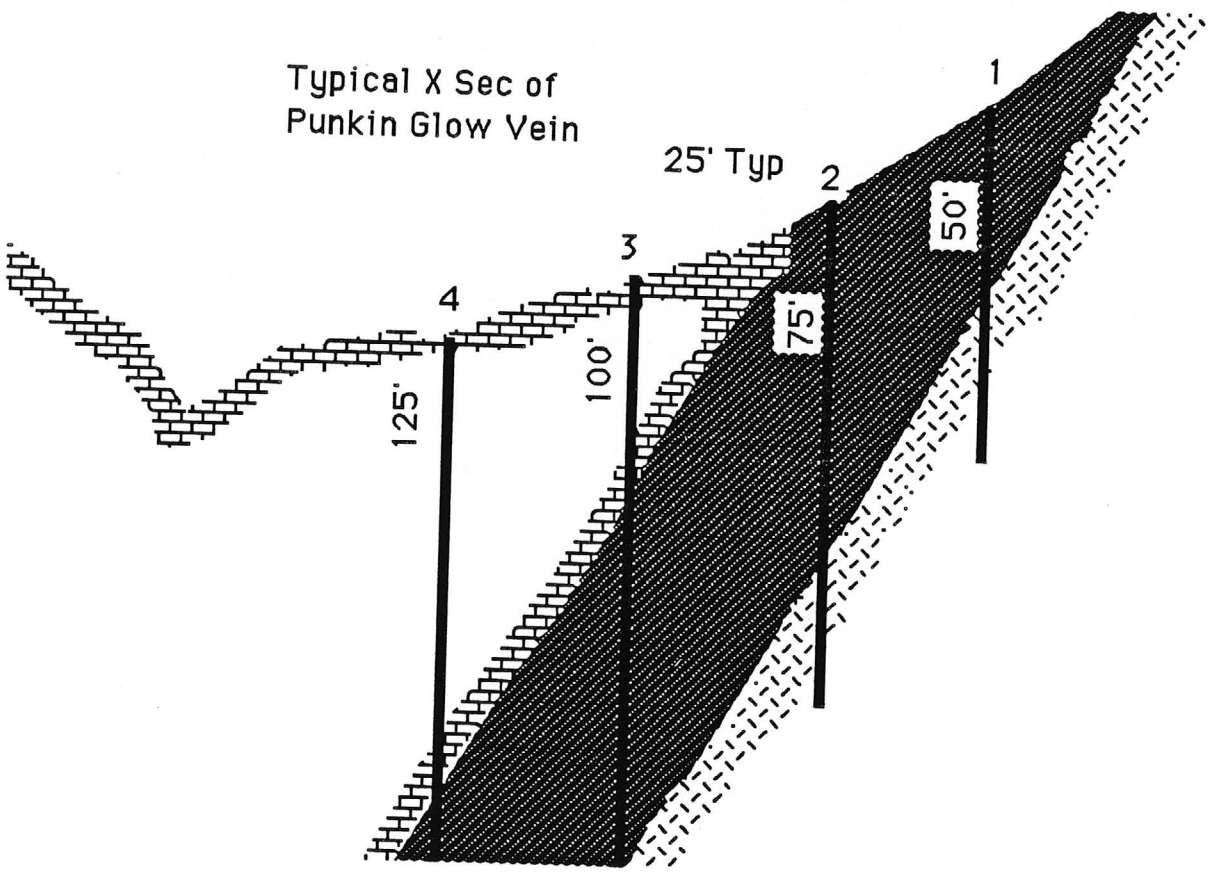

This will require approximately 350 foot of drilling per fence and 10 fences are required for 3500 total feet of drilling. The approximate cost of this program including supervision, assaying and metallurgical test work will be $40,000.

Location. The 25 claims are located in T2S, R9 and 10W., Sec25, 30 &31 of Maricopa County, Arizona. They can be reached from the Arlington / Hyder road about 5 miles north of Soledad.

Workings. Several shallow workings and some trenching have exposed a north west trending fault with attendant mineralization. The main shaft which is perhaps 50 feet deep is adjacent to the road and is the most obvious working on the property.

Several smaller prospect pits lie along the outcrop of the mineralized structure and there are several areas where the outcrop has been drilled and blasted. Several trenches have been cut across the mineralized area with a backhoe to depths of 3 to 5 feet. Some of these trenches did not reach bedrock. No other workings were seen on the property.

Geology. The geology of the deposit is fairly common to most of the Silver deposits of the district. The fault which strikes northwest and dips to the southeast separates a well fractured Precambrian granitic gneiss on the Northeast from the overlying Cretaceous sediments on the southwest.

The fault zone dips steeply to the SW and is presumed to be post-Cretaceous. At the shaft the mineralized zone is 20 to 70 feet thick and consists of well fractured (brecciated) fragments of the footwall. The mineralization of the breccia includes galena and probably argentite. These primary minerals have been oxidized to cerrusite and anglesite with possibly some silver chlorides. The highest sulfide content appears to be about 1%.

Two thousand feet north west of the shaft there is a brecciated gash fracture in the hanging wall of the fault which stands in small relief. The gash filling is a well silicified breccia showing large amounts of iron oxides.

Samples. Samples taken along the structure have been arranged according to stationing along the structure as follows: Station 0+00 is the 50 shaft. The samples were taken by different samplers at different times and sent to different assayers. They should all be redone.

Punkin Glow Selected Sampling

Stationing	Sample No.	Description	Assay Gold OPT	Silver OPT
0 + 03 E	91683 - 10	48 " channel sample	0.025	2.21
0 + 20 E	91683 - 12	10' - 8" Footwall sample	0.005	0.14
(0+15) E	91083 - 1	42" chip across vein	0.100	2.84
0 + 00	2484 - 3	Bedded Sediments	0.006	0.26
0 + 00	2484 - 4	FeO in HW contact	trace	2.83
0 + 00	2484 - 5	Wall of HW wall drift	0.005	0.26
0 + 00	2484 - 6	Wall of Footwall	0.006	0.41
0 + 00	2484 -7	Channel of 4' back of drift	0.008	4.14
0 + 00	91683 - 1	Dump at Shaft	0.010	1.19
0 + 00	91683 - 11	60" vert sample	0.010	0.58
1 + 50 W	91083 - 2	42" channel across vein	0.060	2.33
4 + 00 W	21684 - 1	Chip 50' North of Strike	0.017	1.64
4 + 00 W	21684 - 2	Chip	0.018	3.66
7 + 00 W	PG 101	5 ft chip sample	< .005	1.71
7 + 00 W	PG 102	5 ft chip sample	< .005	2.03
7 + 00 W	617 - 1	20 ft chip	<.01	3.17
7 + 00 W	617 - 11	300 West of big Outcrop	<.01	1.20
7 + 00 W	91683 - 8	42" channel Sample	0.030	3.41
7 + 00 W	91683 - 9	8 ft chip extending 8	0.025	3.31
7 + 00 W	102883 - 2	Chip to extend 30 ft north	0.014	1.54
7 + 00 W	102883 - 3	Chip to extend 30 ft north	0.015	2.05
7 + 00 W	0 -5	Channels in Wash	trace	2.49
7 + 00 W	5 -10	Channels in Wash	0.004	3.22
7 + 00 W	10 - 15	Channels in Wash	0.008	3.49
7 + 00 W	15 - 20	Channels in Wash	0.006	2.99
7 + 00 W	20 - 25	Channels in Wash	trace	3.08
7 + 00 W	25 - 30	Channels in Wash	trace	2.87
7 + 00 W	30 - 35	Channels in Wash	trace	2.37
7 + 00 W	35 - 40	Channels in Wash	0.006	2.11
7 + 00 W	40 - 45	Channels in Wash	trace	1.90
7 + 00 W	45 - 50	Channels in Wash	0.005	2.46
7 + 00 W	50 - 55	Channels in Wash	0.003	1.60
7 + 00 W	55 - 60	Channels in Wash	0.050	1.10
7 + 00 W	60 - 65	Channels in Wash	<.01	0.70
7 + 00 W	65 - 70	Channels in Wash	<.01	0.13
7 + 00 W	70 - 73	Channels in Wash	<.01	<.01
9 + 00 W	21684 - 3	Chip 100' North of strike	0.014	4.45
10 + 00 W	PG 104	Grab	< .005	0.32
14 + 00 W	PG 103	Grab	< .005	0.56
18 + 00 W	91083 - 3	High Mn vein	0.130	4.32
18 + 00 W	91083 - 4	Channel from west wall	0.030	0.28
18 + 00 W	91083 - 7	Channel from outcrop	0.020	0.70
20 + 00 W	91083 - 5	30 Chip Channel of structure	0.040	2.18
20 + 00 W	91083 - 6	Chip from big Outcrop	0.020	1.16

Punkin Glow Sampling

Stationing	Sample No.	Description	Assay	
			Gold OPT	Silver OPT
0 + 03 E	91683 - 10	48 " channel sample	0.025	2.21
0 + 20 E	91683 - 12	10' - 8" Footwall sample	0.005	0.14
(0+15) E	91083 - 1	42" chip across vein	0.100	2.84
0 + 00	2484 - 1	2' in HW	nil	0.41
0 + 00	2484 - 2	Fluorecent material	nil	0.04
0 + 00	2484 - 3	Bedded Sediments	0.006	0.26
0 + 00	2484 - 4	FeO in HW contact	tr.	2.83
0 + 00	2484 - 5	Wall of HW wall drift	0.005	0.26
0 + 00	2484 - 6	Wall of Footwall	0.006	0.41
0 + 00	2484 -7	Chanel of 4' back of drift	0.008	4.14
0 + 00	91683 - 1	Dump at Shaft	0.010	1.19
0 + 00	91683 - 11	60" vert sample	0.010	0.58
1 + 50 W	91083 - 2	42" channel across vein	0.060	2.33
2 + 00 W	91083 - 8	Black Calcite stringer	0.040	4.46
4 + 00 W	21684 - 1	Chip 50' North of Strike	0.017	1.64
4 + 00 W	21684 - 2	Chip	0.018	3.66
7 + 00 W	PG 101	5 ft chip sample	< .005	1.71
7 + 00 W	PG 102	5 ft chip sample	< .005	2.03
7 + 00 W	PG 106	Select	< .005	1.75
7 + 00 W	PG 107	Select	< .005	1.93
7 + 00 W	617 - 1	20 ft chip	<.01	3.17
7 + 00 W	617 - 2	chip 55 - 60	0.050	1.10
7 + 00 W	617 - 3	chip 60 - 65	<.01	0.70
7 + 00 W	617 - 4	chip 65 - 70	<.01	0.13
7 + 00 W	617 - 5	chip 70 - 73	<.01	<.01
7 + 00 W	617 - 11	300 West of big Outcrop	<.01	1.20
7 + 00 W	617 - 12	altered zone	<.01	0.23
7 + 00 W	617 - 13	breccia zone	0.040	0.24
7 + 00 W	617 - 14	Sediment sample	0.070	0.08
7 + 00 W	617 - 15	Breccia in HB Wash	0.050	0.83
7 + 00 W	617 - 16	Red OC in HB Wash	0.020	0.03
7 + 00 W	91683 - 8	42" channel Sample	0.030	3.41
7 + 00 W	91683 - 9	8 ft chip extending 8	0.025	3.31
7 + 00 W	102883 - 2	Chip to extend 30 ft north	0.014	1.54
7 + 00 W	102883 - 3	Chip to extend 30 ft north	0.015	2.05
7 + 00 W	0 -5	Channels in Wash	tr	2.49
7 + 00 W	5 -10	Channels in Wash	0.004	3.22
7 + 00 W	10 - 15	Channels in Wash	0.008	3.49
7 + 00 W	15 - 20	Channels in Wash	0.006	2.99
7 + 00 W	20 - 25	Channels in Wash	tr	3.08
7 + 00 W	25 - 30	Channels in Wash	tr	2.87
7 + 00 W	30 - 35	Channels in Wash	tr	2.37

7 + 00 W	35 - 40	Channels in Wash	0.006	2.11
7 + 00 W	40 - 45	Channels in Wash	tr	1.90
7 + 00 W	45 - 50	Channels in Wash	0.005	2.46
7 + 00 W	50 - 55	Channels in Wash	0.003	1.60
9 + 00 W	21684 - 3	Chip 100' North	0.014	4.45
10 + 00 W	PG 104	Grab	< .005	0.32
14 + 00 W	PG 103	Grab	< .005	0.56
18 + 00 W	91083 - 3	High Mn vein	0.130	4.32
18 + 00 W	91083 - 4	Channel from west wall	0.030	0.28
18 + 00 W	91083 - 7	Channel from outcrop	0.020	0.70
18 + 00 W	PG 105	Grab	< .005	0.47
20 + 00 W	91083 - 5	Channel of structure	0.040	2.18
20 + 00 W	91083 - 6	Chip from big Outcrop	0.020	1.16

83 395590

A MC 207897

MINING CLAIMS
of
Jim Roy Weatherby & James Bond II
P. O. Box 948
Welch, West Virgina 29801
known as
Pumpkin Glow #s 1 - 25 lodes
situate in
Sec.25,30 & 31 (unsurveyed)
T.2 S., Rs. 9 & 10 W. G. & S.R.M.
Webb Mining District
Maricopa County Arizona
Scale:1"=1,000' Sept. 23,1983
surveyed by
Harvey W. Smith E. M.
Del Tierra Engineering
& Mining Corporation

FILE

Registered Professional Engineer (Mining)
CERTIFICATE EXPIRES
HARVEY W. SMITH
DEC. 31, 1986
ARIZONA U.S.A.

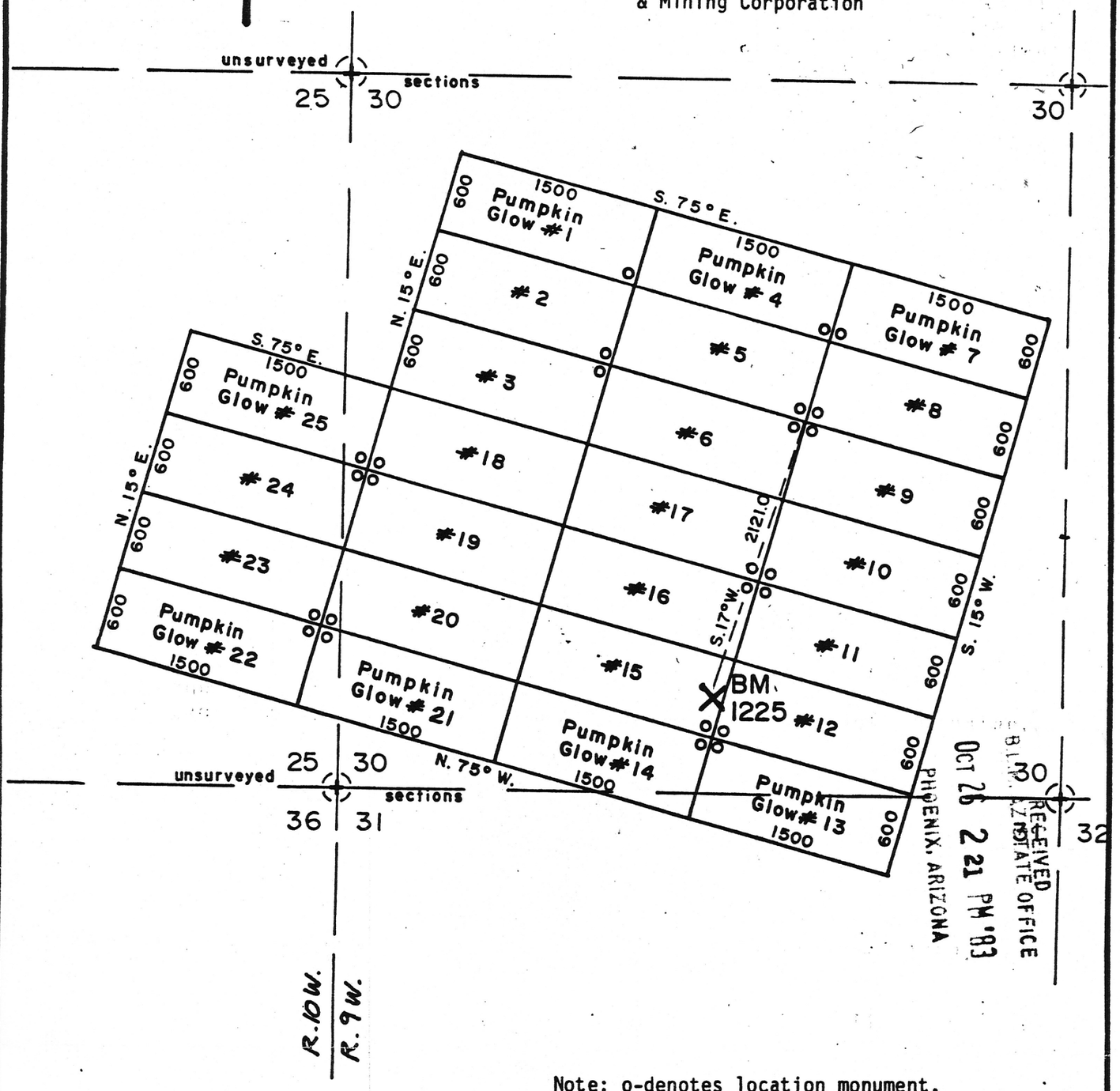

RECEIVED
BLM, ARIZONA STATE OFFICE
OCT 26 2 21 PM '83
PHOENIX, ARIZONA

Note: o-denotes location monument.
All mons. are 2" x 2" x 4' 6"
posts.

A 1662

Silver Systems Inc.

2114 W. DESERT COVE PHOENIX, ARIZONA 85029
602-861-2138

Control #

Name Pa a Kia's Glow Dup. Date 9-14-83

Address

City State Zip

ASSAY **MELT** **BOTH** **OTHER**

Type of Material:

Assay For: Ag Au Pt Pd Other

Date Due: Date Complete:

RESULTS

Aug/ton Ag g/ton

Sample	Ag	Au	Pt	Pd	Other	Other
91083-5	.04	2.18				
" -6	.02	1.16				
" -7	.02	.70				
" Ma. -8	.04	4.46				

Calcite

Assayer Jim Ng Weather

Remarks:

9-14-83

TOTAL AMOUNT DUE: $ DATE PAID:

I hereby certify that I have the authorization to release the materials listed above for assay and/or melting. I further certify that I hold true and lawful title to all materials listed above and have met all state and federal requirements concerning these.

RELEASED BY:

RECEIVED BY:

A 1391

Silver Systems Inc.

2114 W. DESERT COVE PHOENIX, ARIZONA 85029
602-861-2138

Control #

Name Pua Kias Glow Date 2-7-84

Address

City State Zip

ASSAY **MELT** **BOTH** **OTHER**

Type of Material:

Assay For: Ag Au Pt Pd Other

Date Due: Date Complete:

RESULTS

Sample	Ag oz/ton	Au oz/ton	Pt	Pd	Other	Other
2484-5	.005	.26				
2484-6	.006	.41				
2484-7	.008	4.14				
2484-9	.006	.79				

Assayer Jilly Weatherie

Remarks:

TOTAL AMOUNT DUE: $ DATE PAID:

I hereby certify that I have the authorization to release the materials listed above for assay and/or melting. I further certify that I hold true and lawful title to all materials listed above and have met all state and federal requirements concerning these.

RELEASED BY:

RECEIVED BY:

A 1392

Silver Systems Inc.

2114 W. DESERT COVE PHOENIX, ARIZONA 85029
602-861-2138

Control #

Name Pea Kin's Glow Date 2-7-84

Address

City State Zip

ASSAY **MELT** **BOTH** **OTHER**

Type of Material:

Assay For: Ag Au Pt Pd Other

Date Due: Date Complete:

RESULTS

Sample	Ag	Au	Pt	Pd	Other	Other
2484-1	Nil	.41				
2484-2	Nil	.04				
2484-3	.006	.26				
2484-4	Tr.	2.83				

Assayer Jim Ng W earth

Remarks:

TOTAL AMOUNT DUE: $ DATE PAID:

I hereby certify that I have the authorization to release the materials listed above for assay and/or melting. I further certify that I hold true and lawful title to all materials listed above and have met all state and federal requirements concerning these.

RELEASED BY:

RECEIVED BY:

A 1202

Silver Systems Inc.

2114 W. DESERT COVE PHOENIX, ARIZONA 85029
602-861-2138

Duplicate

Control #

Name Pratkin's Glow Date 9-14-93

Address

City State Zip

ASSAY **MELT** **BOTH** **OTHER**

Type of Material:

Assay For: Ag Au Pt Pd Other

Date Due: Date Complete:

RESULTS

Sample	Ag	Au	Pt	Pd	Other	Other
91083-1	2.84	.1				
91083-2	2.33	.06				
91083-3	4.32	.13				
91083-4	.28	.03				

Assayer Jim Ray Weatherby 9-14-93

Remarks:

TOTAL AMOUNT DUE: $ DATE PAID:

I hereby certify that I have the authorization to release the materials listed above for assay and/or melting. I further certify that I hold true and lawful title to all materials listed above and have met all state and federal requirements concerning these.

RELEASED BY:

RECEIVED BY:

A 1656

Silver Systems Inc.

2114 W. DESERT COVE PHOENIX, ARIZONA 85029
602-861-2138

Control #

Name Pua Kia's Glow Dup. Date 2-24-84

Address

City State Zip

ASSAY **MELT** **BOTH** **OTHER**

Type of Material:

Assay For: Ag Au Pt Pd Other

Date Due: Date Complete:

RESULTS

Sample	Ag	Au	Pt	Pd	Other	Other
	Aug/ton	Agg/ton				
2484-8 50'-55'	.003	1.60				

Assayer [signature]

Remarks: 2-24-84

TOTAL AMOUNT DUE: $ DATE PAID:

I hereby certify that I have the authorization to release the materials listed above for assay and/or melting. I further certify that I hold true and lawful title to all materials listed above and have met all state and federal requirements concerning these.

RELEASED BY:

RECEIVED BY:

A 1663

Silver Systems Inc.

2114 W. DESERT COVE PHOENIX, ARIZONA 85029
602-861-2138

Control # Oup.

Name Pumpkin's Glow Date 2-27-84

Address

City State Zip

ASSAY **MELT** **BOTH** **OTHER**

Type of Material:

Assay For: Ag Au Pt Pd Other

Date Due: Date Complete:

RESULTS

Sample	Ag	Au (Au g/t)	Pt	Pd	Other	Other
21684-1	.017	1.64				
" -2	.018	3.66				
" -3	.014	4.45				
" -4	.013	.05				

Assayer Jim Ray Walton 2-27-84

Remarks:

TOTAL AMOUNT DUE: $ DATE PAID:

I hereby certify that I have the authorization to release the materials listed above for assay and/or melting. I further certify that I hold true and lawful title to all materials listed above and have met all state and federal requirements concerning these.

RELEASED BY:

RECEIVED BY:

A 1660

Silver Systems Inc.

2114 W. DESERT COVE PHOENIX, ARIZONA 85029
602-861-2138

Dup.

Control #

Name Pumkin's Glow Date 2-7-84

Address

City State Zip

ASSAY **MELT** **BOTH** **OTHER**

Type of Material:

Assay For: Ag Au Pt Pd Other

Date Due: Date Complete:

RESULTS

Sample	Ag	Au (Au oz/ton)	Pt	Pd	Other (Ag oz/ton)	Other
2484-5	.005	.26				
" -6	.006	.41				
" -7	.008	4.14				
" -9	.006	.79				

Assayer Jim Ng Weather

Remarks: 2-7-84

TOTAL AMOUNT DUE: $ DATE PAID:

I hereby certify that I have the authorization to release the materials listed above for assay and/or melting. I further certify that I hold true and lawful title to all materials listed above and have met all state and federal requirements concerning these.

RELEASED BY:

RECEIVED BY:

A 1661

Silver Systems Inc.

2114 W. DESERT COVE PHOENIX, ARIZONA 85029
602-861-2138

Control # Dup.

Name Pua Kia's Glow Date 9-14-83

Address

City State Zip

ASSAY **MELT** **BOTH** **OTHER**

Type of Material:

Assay For: Ag Au Pt Pd Other

Date Due: Date Complete:

RESULTS

Sample	Ag	Au (Au g/t)	Pt	Pd	Other (Ag g/t)	Other
9/083-1	.1	2.84				
" -2	.06	2.33				
" -3	.13	4.32				
" -4	.03	.28				

Assayer [signature]

Remarks: 9-14-83

TOTAL AMOUNT DUE: $ DATE PAID:

I hereby certify that I have the authorization to release the materials listed above for assay and/or melting. I further certify that I hold true and lawful title to all materials listed above and have met all state and federal requirements concerning these.

RELEASED BY:

RECEIVED BY:

A 1659

Silver Systems Inc.

2114 W. DESERT COVE PHOENIX, ARIZONA 85029
602-861-2138

Control #

Name Pua Kia's Glow Dup. Date 2-9-84

Address

City State Zip

ASSAY **MELT** **BOTH** **OTHER**

Type of Material:

Assay For: Ag Au Pt Pd Other

Date Due: Date Complete:

RESULTS

Sample	Ag Aug/t	Au Agg/t	Pt	Pd	Other	Other
2484-8 0'-5'	Tr.	2.49				
5'-10'	.004	3.22				
10'-15'	.008	3.49				
15'-20'	.006	2.99				

Assayer [signature] 2-9-84

Remarks:

TOTAL AMOUNT DUE: $ DATE PAID:

I hereby certify that I have the authorization to release the materials listed above for assay and/or melting. I further certify that I hold true and lawful title to all materials listed above and have met all state and federal requirements concerning these.

RELEASED BY:

RECEIVED BY:

A 1658

Silver Systems Inc.

2114 W. DESERT COVE PHOENIX, ARIZONA 85029
602-861-2138

Dup.

Control #

Name Pua Kia's Glow Date 2-9-84

Address

City State Zip

ASSAY **MELT** **BOTH** **OTHER**

Type of Material:

Assay For: Ag Au Pt Pd Other

Date Due: Date Complete:

RESULTS

Sample	Ag	Au (Au g/ton)	Pt	Pd	Other	Other
2484-8 20'-25'	Tr.	3.08				
25'-30'	Tr.	2.87				

Ag g/ton

Assayer [signature]

Remarks:

TOTAL AMOUNT DUE: $ 7-9-84 DATE PAID:

I hereby certify that I have the authorization to release the materials listed above for assay and/or melting. I further certify that I hold true and lawful title to all materials listed above and have met all state and federal requirements concerning these.

RELEASED BY:

RECEIVED BY:

A 1657

Silver Systems Inc.

2114 W. DESERT COVE PHOENIX, ARIZONA 85029
602-861-2138

Control #

Name Pua Kiw's Glow Date 2-24-84

Address

City State Zip

ASSAY **MELT** **BOTH** **OTHER**

Type of Material:

Assay For: Ag Au Pt Pd Other

Date Due: Date Complete:

RESULTS

Sample	Ag	Au (Au g/t)	Pt	Pd	Other (Ag g/t)	Other
2484-8 30'-35'	Tr.	2.37				
35'-40'	.006	2.11				
40'-45'	Tr.	1.90				
45'-50'	.005	2.46				

Assayer [signature]

Remarks:

TOTAL AMOUNT DUE: $ DATE PAID: 2-24-84

I hereby certify that I have the authorization to release the materials listed above for assay and/or melting. I further certify that I hold true and lawful title to all materials listed above and have met all state and federal requirements concerning these.

RELEASED BY:

RECEIVED BY: