



CONTACT INFORMATION

Mining Records Curator
Arizona Geological Survey
1520 West Adams St.
Phoenix, AZ 85007
602-771-1601
<http://www.azgs.az.gov>
inquiries@azgs.az.gov

The following file is part of the

Arizona Department of Mines and Mineral Resources Mining Collection

ACCESS STATEMENT

These digitized collections are accessible for purposes of education and research. We have indicated what we know about copyright and rights of privacy, publicity, or trademark. Due to the nature of archival collections, we are not always able to identify this information. We are eager to hear from any rights owners, so that we may obtain accurate information. Upon request, we will remove material from public view while we address a rights issue.

CONSTRAINTS STATEMENT

The Arizona Geological Survey does not claim to control all rights for all materials in its collection. These rights include, but are not limited to: copyright, privacy rights, and cultural protection rights. The User hereby assumes all responsibility for obtaining any rights to use the material in excess of "fair use."

The Survey makes no intellectual property claims to the products created by individual authors in the manuscript collections, except when the author deeded those rights to the Survey or when those authors were employed by the State of Arizona and created intellectual products as a function of their official duties. The Survey does maintain property rights to the physical and digital representations of the works.

QUALITY STATEMENT

The Arizona Geological Survey is not responsible for the accuracy of the records, information, or opinions that may be contained in the files. The Survey collects, catalogs, and archives data on mineral properties regardless of its views of the veracity or accuracy of those data.

PRINTED: 04/29/2002

ARIZONA DEPARTMENT OF MINES AND MINERAL RESOURCES AZMILS DATA

PRIMARY NAME: OHIO GIANT

ALTERNATE NAMES:

LA PAZ COUNTY MILS NUMBER: 266

LOCATION: TOWNSHIP 10 N RANGE 17 W SECTION 29 QUARTER NW
LATITUDE: N 34DEG 10MIN 53SEC LONGITUDE: W 114DEG 03MIN 15SEC
TOPO MAP NAME: BLACK PEAK - 15 MIN

CURRENT STATUS: UNKNOWN

COMMODITY:
COPPER OXIDE
IRON


BIBLIOGRAPHY:
AZBM FILE DATA
ADMMR OHIO GIANT MINE PROPERTY FILE

PAY DIRT 7/27/95

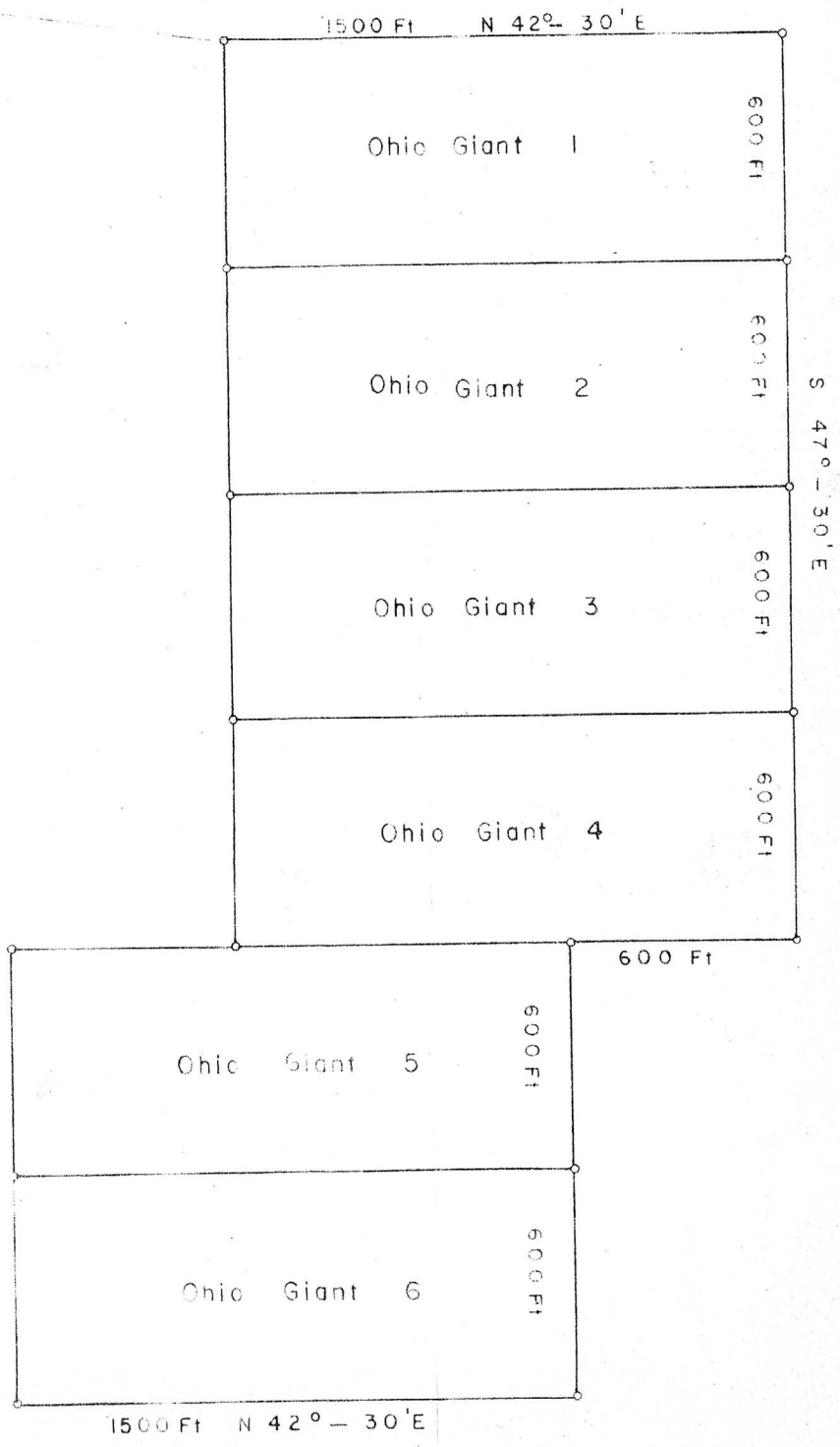
REFERENCES

see MELVIN H. JONES- geology report Santa Maria
and Midway Mining Districts (geology file)

Aprox. 2106 Ft. S 50° - 30' W from corner to Pole N° 95 of Power Line from Parker Dam to Phoenix




OHIO GIANT MINE PROPERTY
GROUP OF SIX MINE CLAIMS
SENECA MINING DISTRICT
YUMA COUNTY
ARIZONA



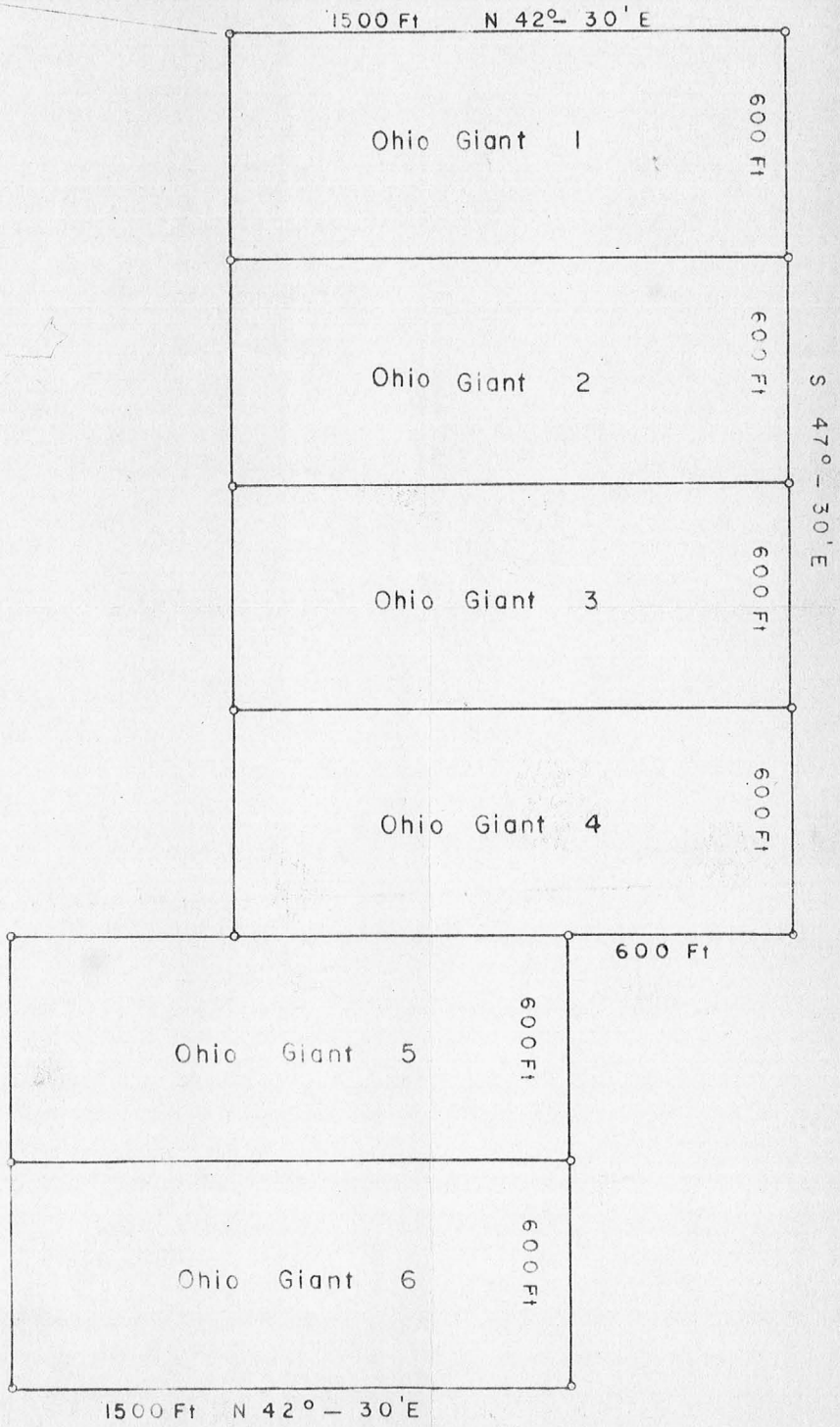
Scale: 1 in = 500 Ft
March 4, 1957

B. J. A. *Bohmer*

Aprox. 2106 Ft. S 50° - 30' W from corner to Pole N° 95 of Power Line from Parker Dam to Phoenix

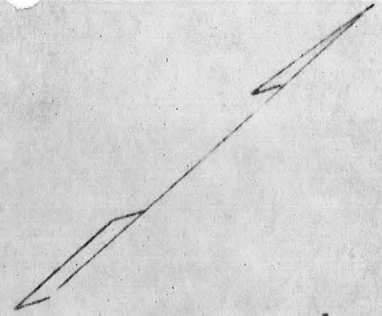


OHIO GIANT MINE PROPERTY
GROUP OF SIX MINE CLAIMS
SENECA MINING DISTRICT
YUMA COUNTY
ARIZONA

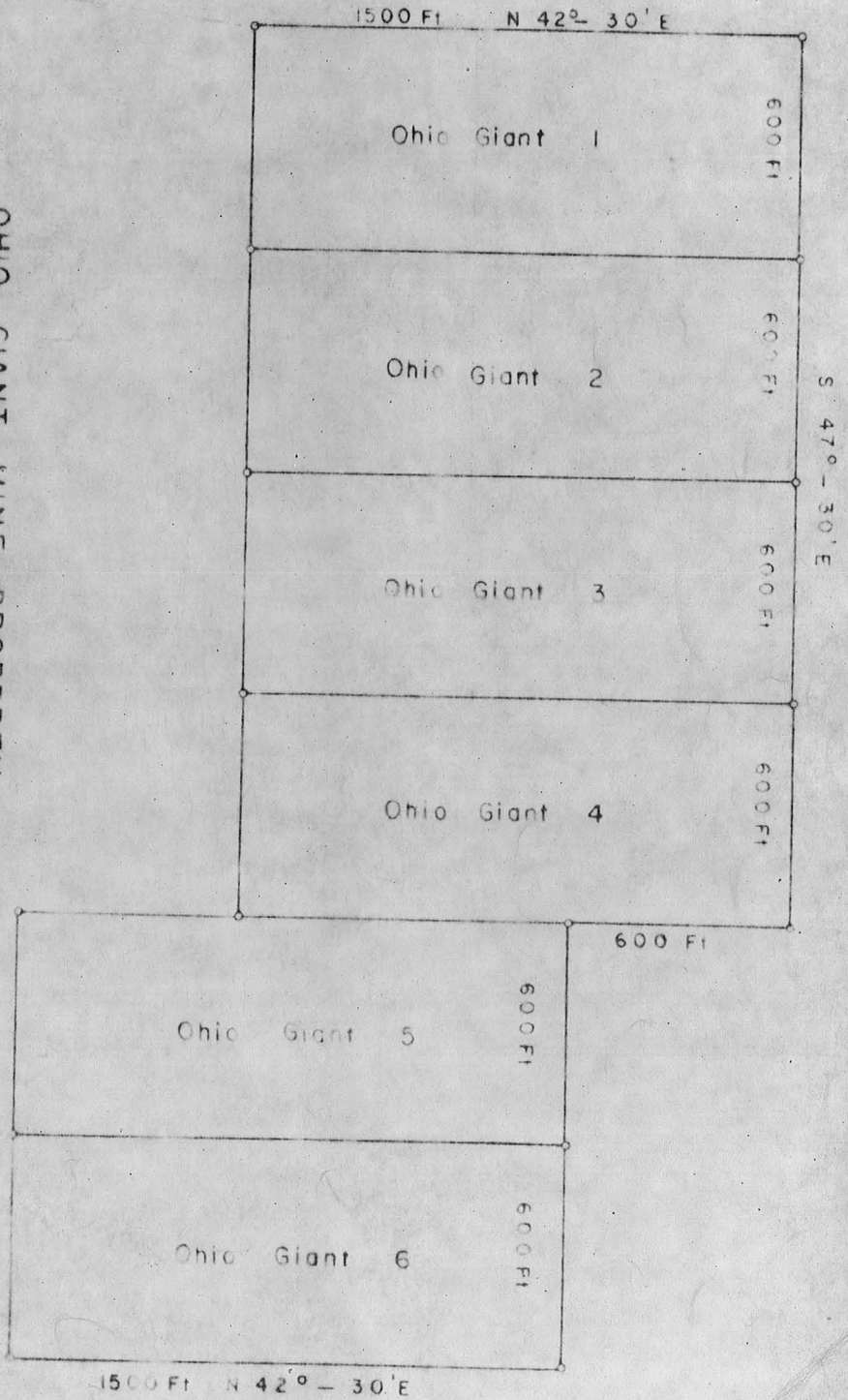


Scale : 1 in = 500 Ft
March 4, 1957
By: *T. P. Samps*

Aprox. 2106 Ft. S 50° - 30' W from corner to
Pole N° 95 of Power Line from Parker Dam to Phoenix

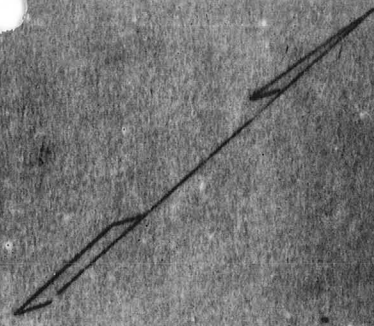


OHIO GIANT MINE PROPERTY
GROUP OF SIX MINE CLAIMS
SENECA MINING DISTRICT
YUMA COUNTY
ARIZONA




Scale 1 in = 500 Ft
March 4, 1957
By: *J. A. Long*

Approx. 2106 Ft. S 50° - 30' W from corner to
Pole N° 95 of Power Line from Parker Dam to Phoenix



OHIO GIANT MINE PROPERTY
GROUP OF SIX MINE CLAIMS
SENECA MINING DISTRICT
YUMA COUNTY
ARIZONA



Scale: 1 in = 500 Ft
March 4, 1957

By: *T. P. Samps*

OHIO GIANT MINE

YUMA COUNTY

Ohio Giant Mine is now being open pitted by the Jim and Bob Mining Co., P.O. Box 1272, Parker. Met Mr. Bob White who told me they had started to work last October and had started the first batch to leaching last Sunday, June 7. He has 5 men working. He says the ore is running about 1.22% copper but they have to haul water from the Bill Williams River about 14 miles. Suggested they try some method of agitating the leach ore. GW WR 6-12-70

The Jim & Bob Mining Co. is operated by Jim Evers and Bob White on the old Ohio Giant property. On June 7, 1970 they began vat leaching 700 tons of copper ore said to assay 1.22%. Presently they haul water from the Bill Williams River but will drill a well on the property later this summer. GW QR 7-1-70

The Jim & Bob Mining Co. is temporarily down while drilling for water. GW WR 10-16-70


Went to Parker and called Robert White of Jim & Bob Mining Co. He said they were still not in continuous production at the Ohio Giant, due mainly to the lack of water. The wells do not supply enough and it has to be supplemented by hauling from the Bill Williams river, about 14 miles. GW WR 2-12-71

Active Mine List October 1970 - 5 men - Rpbert White, supt. P.O. Box 1272, Parker.

Jim and Bob Mining Co. of Parker continue to operate the old Ohio Giant property 12 miles east of Parker on a limited basis due to the lack of water. It is reported that Fortune-Channel Mines, Vancouver, B. C. will take over this operation if more ore reserves can be found in the vicinity. GW QR 4-8-71

Went on to the Ohio Giant where there was no activity however there was a truck mounted drill-rig with the mast down sitting above the mine face. The crushing, screening and leaching equipment installed about a year ago by the Jim & Bob Mining Co. were on the ground. Mr. Heizer confirmed the rumor heard in Salome concerning the sell-out by Jim & Bob and stated they were now operating the Gold Belt property about 20 miles southwest of Aguila. GW WR 6-14-71

Both the Northstar and the Ohio Giant copper properties were closed during the period.
GW QR 9/71



1319 Waverly Court
Upland, California
91786
10-22-1975

Mr. John H. Jett
Department of Mineral Resources
State Fairgrounds
Phoenix, Arizona, 85007

Dear Sir:

As Administratrix of my sisters estate, I find that she has two Certificates, totaling 110 Shares of Stock in the JIM & BOB MINING CO., INC. There is no identification as to location in Arizona. I have heard they are in Aguila. They are stamped with the Seal of Incorporated, 1970 Arizona. They are issued to Frances Le Fevre, February 9, 1971 and signed by S. W. Meyers and James W. Ewers.

According to the cancelled checks signed by my sister, her investment amounts to thirty thousand dollars (\$30,000). I would be so grateful to you, if you can tell me the status quo of this JIM & BOB MINING CO., INC.

Thank you very kindly.

Yours very truly,

Marion G. Smith

We do not know the status quo of the Jim and Bob Mining Co Inc. We suggest you write the corporation commission for its current corporate status

our latest records indicate it worked on the Ohio Grant mine until sometime in late 1970 or 1971. Then they reportedly moved equipment to the Red Beet property. However we have nothing in our records to indicate any further activity. The Ohio Grant property is near Parker Arizona. Oger

STATE OF ARIZONA
DEPARTMENT OF MINERAL RESOURCES
MINERAL BUILDING, FAIRGROUNDS
PHOENIX, ARIZONA 85007

October 27, 1975

Mr. Marion G. Smith
1319 Waverly Court
Upland, California 91786

Dear Mr. Smith:

We do not know the status quo of the Jim and Bob Mining Company, Inc. We suggest you write the Corporation Commission for its current corporate status.

Our latest records indicate they worked on the Ohio Giant mine until sometime in late 1970 or 1971. Then they reportedly moved equipment to the Gold Belt property. However, we have nothing in our records to indicate any further activity. The Ohio Giant property is near Parker, Arizona. The last address we have is Box 1272, Parker, Arizona.

Very truly yours,

John H. Jett,
Director

C
O
P
Y

STATE OF ARIZONA
DEPARTMENT OF MINERAL RESOURCES
MINERAL BUILDING, FAIRGROUNDS
PHOENIX, ARIZONA 85007

October 27, 1975

Mr. Marion G. Smith
1319 Waverly Court
Upland, California 91786

Dear Mr. Smith:

We do not know the status quo of the Jim and Bob Mining Company, Inc. We suggest you write the Corporation Commission for its current corporate status.

Our latest records indicate they worked on the Ohio Giant mine until sometime in late 1970 or 1971. Then they reportedly moved equipment to the Gold Belt property. However, we have nothing in our records to indicate any further activity. The Ohio Giant property is near Parker, Arizona. The last address we have is Box 1272, Parker, Arizona.

Very truly yours,

John H. Jett,
Director

gs

C
O
P
Y