



CONTACT INFORMATION

Mining Records Curator
Arizona Geological Survey
1520 West Adams St.
Phoenix, AZ 85007
602-771-1601
<http://www.azgs.az.gov>
inquiries@azgs.az.gov

The following file is part of the

Arizona Department of Mines and Mineral Resources Mining Collection

ACCESS STATEMENT

These digitized collections are accessible for purposes of education and research. We have indicated what we know about copyright and rights of privacy, publicity, or trademark. Due to the nature of archival collections, we are not always able to identify this information. We are eager to hear from any rights owners, so that we may obtain accurate information. Upon request, we will remove material from public view while we address a rights issue.

CONSTRAINTS STATEMENT

The Arizona Geological Survey does not claim to control all rights for all materials in its collection. These rights include, but are not limited to: copyright, privacy rights, and cultural protection rights. The User hereby assumes all responsibility for obtaining any rights to use the material in excess of "fair use."

The Survey makes no intellectual property claims to the products created by individual authors in the manuscript collections, except when the author deeded those rights to the Survey or when those authors were employed by the State of Arizona and created intellectual products as a function of their official duties. The Survey does maintain property rights to the physical and digital representations of the works.

QUALITY STATEMENT

The Arizona Geological Survey is not responsible for the accuracy of the records, information, or opinions that may be contained in the files. The Survey collects, catalogs, and archives data on mineral properties regardless of its views of the veracity or accuracy of those data.

PRINTED: 02/02/2004

ARIZONA DEPARTMENT OF MINES AND MINERAL RESOURCES AZMILS DATA

PRIMARY NAME: ODELL

ALTERNATE NAMES:

BLACK BUTTE

QUEEN ELIZABETH GROUP

YAVAPAI COUNTY MILS NUMBER: 394

LOCATION: TOWNSHIP 9 N RANGE 3 W SECTION 22 QUARTER SW
LATITUDE: N 34DEG 06MIN 08SEC LONGITUDE: W 112DEG 33MIN 40SEC
TOPO MAP NAME: MORGAN BUTTE - 7.5 MIN

CURRENT STATUS: EXP PROSPECT

COMMODITY:

SILVER

LEAD

VANADIUM

GOLD

MOLYBDENUM

CHROMIUM CHROMITE

BIBLIOGRAPHY:

USGS MORGAN BUTTE QUAD

ADMMR A.L. FLAGG VANADIUM REPT BOOK V AND
VIII

ADMMR WICKENBURG CORRES FILE WICKENBURG
MINES, P. 8

ADMMR ODELL MINE FILE

ADMMR QUEEN ELIZABETH GROUP FILE- LOST 04
LAND ALSO IN S2 SEC. 21

DEPARTMENT OF MINERAL RESOURCES
STATE OF ARIZONA
OWNERS MINE REPORT

MQ-3

Date July 28, 1940

1. Mine Queen Elizabeth Group
2. Mining District & County Black Rock District
Yavapai County
3. Former name
4. Location 19 miles N. & E. of
Wickenburg
5. Owner C. B. Hayes and E. G. Hayes
6. Address (Owner) Wickenburg
7. Operator
8. Address (Operator)
9. President
10. Gen. Mgr.
11. Mine Supt.
12. Mill Supt.
13. Principal Metals Gold - some silver
14. Men Employed
15. Production Rate
16. Mill: Type & Cap.
17. Power: Amt. & Type
18. Operations: Present Not at present.
19. Operations Planned Pending financing - wish to develop.
20. Number Claims, Title, etc. Four claims - Vanadium #21, 22, 23, 24. Not patented.
Assessment work completed June 28, 1940 and affidavit filed.
21. Description: Topography & Geography Rugged mountainous, 3200 ft. elevation. Property
in basing, between ridges. Scrub mountain vegetation.
22. Mine Workings: Amt. & Condition 60 ft. shaft - incline 70° - untimbered, accessible.
Drift 25 ft. N. and 45 ft. S. from bottom of shaft.
Some surface cuts and discovery holes.

(over)

23. Geology & Mineralization General granite formation. The vein, however, has schist and porphyry walls. Quartz vein- showing free gold, small amount iron sulphide.

24. Ore: Positive & Probable, Ore Dumps, Tailings 30 tons on dump. No stoping done. Samples of dump. \$29.00 in gold.

24-A Vein Width, Length, Value, etc. Vein - 32 x 36" wide. S. drift all in ore. N. drift, 10 ft. from shaft in ore. Drift still on vein but not of ore schist. Average between \$15 and \$18 per ton. Vein traceable on surface for 2 miles.

25. Mine, Mill Equipment & Flow Sheet None.

26. Road Conditions, Route Take Monte Cristo road from Wickenburg, there to Gold Bar - 6 miles beyond to property. Can drive to within 1-1/2 miles safely. Pack the last mile.

27. Water Supply None developed, but milling water can be had from Hassayampa River - 1/2 mile pipe line and 200 ft. lift.

28. Brief History Shaft sunk in early days. Drifting - mainly by present owners.

29. Special Problems, Reports Filed

30. Remarks Would make good milling property by some additional development.

31. If property for sale: Price, terms and address to negotiate. \$5,000. Cash price \$2500. Terms - on royalty. For sale or lease.

32. Signed Edmund B. Hayes

33. Use additional sheets if necessary.

Owners 7/28 - at work at Black Rock mine 1/2 mile from Monte Cristo.

MQ-3

DEPARTMENT OF MINERAL RESOURCES
STATE OF ARIZONA
OWNERS MINE REPORT

Date July 28, 1940

1. Mine Quenn Elizabeth Group
2. Mining District & County Black Rock District -
Yavapai County
3. Former name
4. Location 19 miles N. & E. of
Wickenburg
5. Owner C. B. Hayes and E. B. Hayes
6. Address (Owner) Wickenburg
7. Operator
8. Address (Operator)
9. President
10. Gen. Mgr.
11. Mine Supt.
12. Mill Supt.
13. Principal Metals Gold - some silver
14. Men Employed
15. Production Rate
16. Mill: Type & Cap.
17. Power: Amt. & Type
18. Operations: Present Not at present
19. Operations Planned Pending financing - wish to develop
20. Number Claims, Title, etc. Four claims - Vanadium #21,22,23,24. Not patented.
Assessment work completed June 28, 1940 and affidavit filed.
21. Description: Topography & Geography Rugged mountainous, 3200 ft. elevation. Property
in basing, between ridges. Scrub mountain vegetation.
22. Mine Workings: Amt. & Condition 60 ft. shaft - incline 70° - untimbered, accessible.
Drift 25 ft. N. and 45 ft. S. from bottom of shaft.
Some surface cuts and discovery holes.

23. Geology & Mineralization General granite formation. The vein, however, has schist and porphyry walls. Quartz vein - showing free gold, small amount iron sulphide.

24. Ore: Positive & Probable, Ore Dumps, Tailings 30 tons on dumpg No stoping done. Samples of dump. \$29.00 in gold.

24-A Vein Width, Length, Value, etc. Vein - 32 x 36" wide. S. drift all in ore. N. drift, 10 ft. from shaft in ore. Drift still on vein but not of ore schist. Average between \$15 and \$18 per ton. Vein traceable on surface for 2 miles.

25. Mine, Mill Equipment & Flow Sheet None

26. Road Conditions, Route Take Monte Cristo road from Wickenburg, there to Gold Bar - 6 miles beyond to property. Can drive to within 1-1/2 miles safely. Pack the last mile.

27. Water Supply None developed, but milling water can be had from Hassayampa River - 1/2 mile pipe line and 200 ft. lift.

28. Brief History Shaft sunk in early days. Drifting - mainly by present owners.

29. Special Problems, Reports Filed

30. Remarks Would make good milling property by some additional development.

31. If property for sale: Price, terms and address to negotiate. \$5,000. Cash price \$2500. Terms - on royalty. For sale or lease.

32. Signed...../sd/ Edmund B. Hayes.....

33. Use additional sheets if necessary.

Owners 7/28 - at work at Black Rock mine 1/2 mile from Monte Cristo.

DEPARTMENT OF MINERAL RESOURCES
STATE OF ARIZONA
MINE OWNER'S REPORT

Date

7/28

E.

2. Location

19 miles N. of
Mckenburg

1. Mine

Luna Elizabeth Camp

3. Mining District & County

Black Rock Dist. - Yavapai County

4. Former name

5. Owner

C.B. Hayes & E.B. Hayes

6. Address (Owner)

Mckenburg

7. Operator

8. Address (Operator)

9. President, Owning Co.

9A. President, Operating Co.

10. Gen. Mgr.

14. Principal Minerals

Gold - some Silver

11. Mine Supt.

15. Production Rate

12. Mill Supt.

16. Mill: Type & Cap.

13. Men Employed

17. Power: Amt. & Type

18. Operations: Present

Not at present.

19. Operations: Planned

Pending financing wish to develop

20. Number Claims, Title, etc.

4 claims - Vanadium (#21 - #22 #23 #24)
Not patented - Assessment work completed
June 28, 1940 & affidavit filed

21. Description: Topography & Geography

Rugged mountains - 3200 ft. Elev.
Property in basin - between ridges. -
Dent mountain vegetation
Scrub mountain

22. Mine Workings: Amt. & Condition

60 ft. Shaft - incline - 70° - Untimbered - accessible
Shaft 25 ft. N. - + 45 ft. S. from bottom of shaft.
Some surface cuts & discovery holes.

23. Geology & Mineralization

General granite formation. The
Rim, however, has siliceous & porphyry walls.
Subsity rim - showing free gold - small amount iron sulphide

24. Ore: Positive & Probable, Ore Dumps, Tailings

3 tons on dump - no stopping done
Sampled 7 dump - 27% in gold

24A. Dimensions and Value of Ore body

Rim - 32 x 36" wide. - S. drift all in ne.
N drift - 10 ft. from shaft in ore. - drift still on
Rim but not of ore sheet. - Average between

25. Mine, Mill Equipment & Flow-Sheet

\$15 x 18 per ton. Rim terrace
none on surface for 2 miles -

26. Road Conditions, Route

Take Monte Cristo road from Montebello
then to Gold Bar - 6 miles beyond to property
Can drive to within 1 1/2 miles - Safely.
Pack the last mile.

27. Water Supply

None developed - but running water can be had
from Haysampa River - 1/2 mile pipe line
- 200 ft. lift.

28. Brief History

Shaft sunk in early days.
Drifting - mainly by present owners.

29. Special Problems, Reports Filed

30. Remarks

Would make good milling property by some
additional development.

31. If property for sale: Price, terms and address to negotiate.

\$2500 - Terms - on royalty 50000
For sale - on lease

32. Signature

Edmund B. Hayes

33. Use additional sheets if necessary.

Owners 7/28 - at work at Black Rock mine 1/2 mile
from Monte Cristo.

04/08/99

YAVAPAI COUNTY AZMILS NUMERIC LISTING
ARIZONA DEPARTMENT OF MINES AND MINERAL RESOURCES

MILS NO.	R NO. E AKA F	MINE NAME	TOWN	RANGE	SEC	QTR	TOPOGRAPHIC MAP NAME	COMMODITY						
								1	2	3	4	5	6	7
386A	F 1	BUCKHORN (DRUMM) GROUP	8	N	3	W 23	W2 MORGAN BUTTE - 7.5 MIN	CU	CU	AU	FE	QTZ		
386A		MARDIS	8	N	3	W 23	W2							
386B	P 0	MILLER CHRISTOFFERSON & DORE	8	N	3	W 23	NE MORGAN BUTTE - 7.5 MIN	CU	CU	AU	U			
387		CUPRITE	8	N	3	W 30	SE							
387	F 3	DIAMOND JOE	8	N	3	W 30	SE MORGAN BUTTE - 7.5 MIN	AG	PB	AU	MO			
387		PURPLE PASSION	8	N	3	W 30	SE							
387		SHAFT, ADIT 2	8	N	3	W 30	SE							
388B	P 0	LONG DIKE	8	N	2	W 30	SW MORGAN BUTTE - 7.5 MIN	MCA	BE	CB	TA			
388C	F 2	APACHE CLAIMS 1	8	N	3	W 30	W2 MORGAN BUTTE - 7.5 MIN	CU	CU	AG	AU			
388C		APACHE GOLD	8	N	3	W 30	W2							
388C		SILVERTON CLAIMS	8	N	3	W 30	W2							
389	F 0	TEXAS CHIEF AND COPPER PRINCE	9	N	3	W 34	NE MORGAN BUTTE - 7.5 MIN	CU	AU					
390	M 0	ADIT 4	8	N	4	W 1	SE MORGAN BUTTE - 7.5 MIN	UNK						
391	P 0	MGM	8	N	4	W 25	S2 MORGAN BUTTE - 7.5 MIN	BE						
392A	F 1	FREEDOM AND OTHERS	9	N	2	W 30	SE MORGAN BUTTE - 7.5 MIN	PB						
392A		IDA MAY	9	N	2	W 30	SE							
392B	F 1	CROWN POINT	9	N	2	W 30	NW MORGAN BUTTE - 7.5 MIN	AU	CU					
392B		YANKEE BOY PATENT	9	N	2	W 30	NW							
393	F 0	AMMILL-AMBEST GROUPS	9	N	3	W 16	SE MORGAN BUTTE - 7.5 MIN	CU	AU	AG				
394	A 2	BLACK BUTTE	9	N	3	W 22	SW MORGAN BUTTE - 7.5 MIN	AG	PB	V	AU	MO	CR	
394		ODELL	9	N	3	W 22	SW							
394		QUEEN ELIZABETH GROUP	9	N	3	W 22	SW							
395	F 0	RANCH CHALLENGE CLAIMS	9	N	3	W 26	W2 MORGAN BUTTE - 7.5 MIN	AU						
396	F 0	TURTLE MINE	9	N	3	W 31	S2 MORGAN BUTTE - 7.5 MIN	AU	AG					
397A		ATOS GOLD	9	N	3	W 31	NE							
397A	F 1	GEORGE WASHINGTON	9	N	3	W 31	NE MORGAN BUTTE - 7.5 MIN	AU	AG	PB				
397B		PATENTED CLAIMS MS 2000	9	N	3	W 31	N2							
397B	F 1	WHITE GOLD MINE	9	N	3	W 31	N2 MORGAN BUTTE - 7.5 MIN	AU						
398	M 0	ADIT 5	9	N	3	W 32	SW MORGAN BUTTE - 7.5 MIN	UNK						
399		BLACK BEAR, PATENTED	9	N	3	W 33	NE							
399		CROWN, PATENTED	9	N	3	W 33	NE							
399	F 7	GOLD BAR	9	N	3	W 33	NE MORGAN BUTTE - 7.5 MIN	AU	AG	FE	S	SI	QTZ	
399		HOMESTAKE, PATENTED	9	N	3	W 33	NE							
399		INTERIOR MINING AND TRUST CO.	9	N	3	W 33	NE							
399		JENNY LYNN PATENTED	9	N	3	W 33	NE							
399		LITTLE JIM, PATENTED	9	N	3	W 33	NE							
399		O'BRIEN	9	N	3	W 33	NE							
400	P 5	BLACK ROCK	9	N	3	W 33	SW MORGAN BUTTE - 7.5 MIN	AU	PB	CU	CU	AG		
400		BLACK ROCK GOLD	9	N	3	W 33	SW							
400		BROOKLYN PATENTED	9	N	3	W 33	SW							
400		COPPER BELL	9	N	3	W 33	SW							
400		OLYMPIA PATENTED	9	N	3	W 33	SW							
400		RED MOUNTAIN GROUP	9	N	3	W 33	SW							
401A	M 0	PATENTED CLAIMS MS 1531	9	N	3	W 35	C MORGAN BUTTE - 7.5 MIN	AU						
401B	F 0	DANIEL BUOY	9	N	3	W 35	SW MORGAN BUTTE - 7.5 MIN	AU	CU	AG				
402		KILGORE	11	N	4	W 1	S2							
402	Y 1	MOSES GROUP	11	N	4	W 1	S2 PEEPLES VALLEY - 7.5 MIN	UNK						
403	F 0	FIESTA GROUP	11	N	4	W 4	W2 PEEPLES VALLEY - 7.5 MIN	MO	PB	AG	AU			
404		LA ESPANIOLA	11	N	4	W 10	SE							

ODELL MINE

YAVAPAI COUNTY

KAP WR 3/20/87: Leon Kilmore (c) and Charles Howard (card) were in to get data and assistance on the Odell Mine (file) Yavapai County. They plan to start an operation at the property. The operation is planned to be called the Sweet Marie. Mr. Howard who had been involved in the property many years ago reported the property contains a calcite-siderite vein traceable for 6000 feet with gold,

silver and lead values. They plan a 50 ton per day underground operation. Initially they will probably ship to Stutenroth Milling. If production and recovery go as hoped they will eventually erect their own gravity mill. Mr. Howard commented that the property had produced some excellent wulfenite and vanadinite mineral specimens in the past including some he had donated to the museum.

STATE MINE INSPECTOR
1624 WEST ADAMS, ROOM 201
PHOENIX, ARIZONA 85007-2606

ODEU 6/7/87

FOR OFFICE USE ONLY:
START-UP NUMBER 74406059
STAT NUMBER _____
MSHA NUMBER _____

Angel

NOTICE TO ARIZONA STATE MINE INSPECTOR

In compliance with the Arizona Revised Statute Section 27-303, we are submitting this written notice to the Arizona State Mine Inspector of our intent to start _____ stop _____ move _____
(Please check one) a mining operation.

If this is a move, please show last location: _____

If you have not operated a mine previously in Arizona, please check here: _____ If you want the Education and Training Division to assist with your mine safety training, please check here: _____

If this operation will use Cyanide for leaching, please check here: _____

COMPANY NAME: Jean Marie Co -

DIVISION: _____

MINE OR PLANT NAME: Jean Marie 1 & 2

TELEPHONE: _____

CHIEF OFFICER: E. L. Guilmore

COMPANY ADDRESS: 501 Seminary

CITY: Tahlequah

STATE: OKla

ZIP CODE: 74464

MINE OR PLANT LOCATION: (Include county and nearest town, as well as directions for locating property by vehicle: Gouapai Co. at end of

Constitution Road T9N R3W Sec 21-22

TYPE OF OPERATION: Open pit

PRINCIPAL PRODUCT: Lead Vanadium

STARTING DATE: 4-15-87

CLOSING DATE: _____

DURATION: Intermittent

PERSON COMPLETING NOTICE: Leon Guilmore

TITLE: Co. Owner

DATE NOTICE MAILED TO STATE MINE INSPECTOR: 3-19-87

MQ-3^V

July 28, 1940.

GOLD (some silver) ---- 4 claims in Black Rock district, Yavapai County. Quartz vein from 32 to 36 inches wide showing free gold and small amount of sulphide. Traceable on surface for 2 miles. Average values between \$15 and \$18 per ton. Road to within $1\frac{1}{2}$ miles of property. Water available from Hasseyampa River, $\frac{1}{2}$ mile distant. 30 tons ore on dump. Property is for sale, either cash or terms.

Hayes, C. B. & E. B.

Wickenburg, Arizona Box ⁶⁴ ~~24~~, Wickenburg

~~xxxxxx Park, Calif.~~ Quartzsite, Ariz. ('48)

7-28-40


See MQ-3 - Re Owners Mine Report - QUEEN ELIZABETH GROUP, Yavapai Co

Wickenburg, Arizona

See THE BLOO LEAD GROUP - Re field Engineer's report 6-18-43

See BLOO LEAD GROUP - Re supplemental non-highway gasoline. 1-28-44

*at all
2600 g*

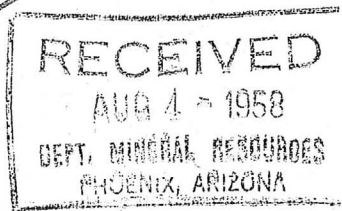


Mr. Edmund B. Hayes
428½ N. Sycamore
Los Angeles, Calif.

NO SUCH NUMBER *3614 g*




Mr. C.B. Hayes
Wickenburg
Arizona





REASON CHECKED
Unclaimed..... Refused.....
Unknown.....
Insufficient address.....
Moved, Left no address.....
No such office in state.....
Do not remail in this envelope



*Link
at
Bureau*

Mr. Edmund B. Hayes

Wickenburg

Arizona

✓
428½ N. Sycamore
LA, 36, Calif

ARIZONA DEPARTMENT OF MINERAL RESOURCES
MINERAL BUILDING, FAIRGROUNDS
PHOENIX, ARIZONA

July 11, 1958

To the Owner or Operator of the Arizona Mining Property named below:

Queen Elizabeth Group (Yavapai Co.)	gold, some silver
(Property)	(ore)

We have an old listing of the above property which we would like to have brought up to date.

Please fill out the enclosed Mine Owner's Report form with as complete detail as possible and attach copies of reports, maps, assay returns, shipment returns or other data which you have not sent us before and which might interest a prospective buyer in looking at the property.

Frank P. Knight

FRANK P. KNIGHT,
Director.

Enc: Mine Owner's Report