



## **CONTACT INFORMATION**

Mining Records Curator  
Arizona Geological Survey  
1520 West Adams St.  
Phoenix, AZ 85007  
602-771-1601  
<http://www.azgs.az.gov>  
[inquiries@azgs.az.gov](mailto:inquiries@azgs.az.gov)

The following file is part of the

Arizona Department of Mines and Mineral Resources Mining Collection

## **ACCESS STATEMENT**

These digitized collections are accessible for purposes of education and research. We have indicated what we know about copyright and rights of privacy, publicity, or trademark. Due to the nature of archival collections, we are not always able to identify this information. We are eager to hear from any rights owners, so that we may obtain accurate information. Upon request, we will remove material from public view while we address a rights issue.

## **CONSTRAINTS STATEMENT**

The Arizona Geological Survey does not claim to control all rights for all materials in its collection. These rights include, but are not limited to: copyright, privacy rights, and cultural protection rights. The User hereby assumes all responsibility for obtaining any rights to use the material in excess of "fair use."

The Survey makes no intellectual property claims to the products created by individual authors in the manuscript collections, except when the author deeded those rights to the Survey or when those authors were employed by the State of Arizona and created intellectual products as a function of their official duties. The Survey does maintain property rights to the physical and digital representations of the works.

## **QUALITY STATEMENT**

The Arizona Geological Survey is not responsible for the accuracy of the records, information, or opinions that may be contained in the files. The Survey collects, catalogs, and archives data on mineral properties regardless of its views of the veracity or accuracy of those data.

PRINTED: 04/17/2002

ARIZONA DEPARTMENT OF MINES AND MINERAL RESOURCES AZMILS DATA

PRIMARY NAME: NEW DOMINION

ALTERNATE NAMES:

STALLO AND MOODY PATENT MS 229

GILA COUNTY MILS NUMBER: 134A

LOCATION: TOWNSHIP 1 N RANGE 15 E SECTION 13 QUARTER SW  
LATITUDE: N 33DEG 25MIN 42SEC LONGITUDE: W 110DEG 47MIN 20SEC  
TOPO MAP NAME: GLOBE - 7.5 MIN

CURRENT STATUS: PAST PRODUCER

COMMODITY:

MANGANESE  
SILVER  
LEAD  
COPPER

BIBLIOGRAPHY:

USGS GLOBE QUAD  
BLM MINING DISTRICT SHEET 161  
FARNHAM L L MANG DEPTS EASTERN AZ USBM IC  
7990 1961 P 52  
ADMMR "U" FILE MANGANESE 1  
ADMMR NEW DOMINION, MAGNET MINE FILES  
USGS PP 342 P 116

2 mi N. of Globe on NW side of Big Jahari Gulch. (USGS P.P. 342-P. 116)

ARIZONA DEPARTMENT OF MINERAL RESOURCES  
MINERAL BUILDING, FAIRGROUNDS  
PHOENIX, ARIZONA

July 3, 1958

To the Owner or Operator of the Arizona Mining Property named below:

New Dominion (Gila County)  
(Property)

Manganese  
(ore)

We have an old listing of the above property which we would like to have brought up to date.

Please fill out the enclosed Mine Owner's Report form with as complete detail as possible and attach copies of reports, maps, assay returns, shipment returns or other data which you have not sent us before and which might interest a prospective buyer in looking at the property.

*Frank P. Knight*

FRANK P. KNIGHT,  
Director.

Enc: Mine Owner's Report

See: USGS Professional Paper #342-P. 116

NAME OF MINE: NEW DOMINION ✓

COUNTY: GILA  
DISTRICT: ✓  
METALS: MN ✓

OPERATOR AND ADDRESS:

MINE STATUS


DATE:  
5/1/44

✓  
Horace, Gray, Globe

DATE:

5/1/44 Mining and Shipping

10/44 Closed



REASON CHECKED  
Unclaimed.....Refused....  
Unknown.....  
Insufficient address.....  
Moved, Left no address.....  
No such office in state.....  
Do not re-mail in this envelope




Mr. Horace Gray

Globe,

Arizona

METALS RESERVE COMPANY  
WASHINGTON, D. C.

July 16, 1943



✓ Mr. T. J. Long  
Box 2093  
Globe, Arizona

Dear Mr. Long:

Your application of July 12, 1943 for a contract to sell Metals Reserve Company 1,000 tons of manganese ore was forwarded to us by Mr. J. S. Coupal of the Arizona Department of Mineral Resources.

Your request is receiving consideration and you will be advised at an early date of the action taken.

Very truly yours,

*Ben F. Ellis*

Ben F. Ellis

CC Mr. J. S. Coupal

*New Dominion*

July 14, 1943

*C*

Metals Reserve Company  
811 Vermont Avenue, N. W.  
Washington, D. C.

Gentlemen:

At the request of Mr. T. J. Long  
we are forwarding herewith completed application  
for contract on manganese.

Yours very truly,

J. S. Coupal

JSC:LP  
Enc.

July 14, 1943

Mr. T. J. Long  
P. O. Drawer 2093  
Globe, Arizona

Dear Mr. Long:

We are in receipt of your letter dated July 12, 1943 with the attached application for contract on manganese.

This contract is being mailed today to the Metals Reserve Company, Washington, D. C.

Yours very truly,

J. S. Coupal, Director

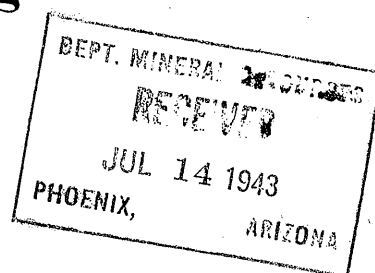
JSC:LP

# T. J. LONG

## PETROLEUM PRODUCTS

GLOBE, ARIZONA

July 12, 1943



Mr. J. S. Coupal, Director,  
Department of Mineral Resources,  
Phoenix, Arizona.

Dear Sir:


Please find attached application for contract on manganese to the Metal Reserve Co., 811 Vermont Ave., N. W., Washington, D. C.. Any assistance that your department might feel like according me in the above matter, I believe, would be of great benefit to the writer, as I have recently acquired the New Dominion property consisting of twelve ( 12 ) claims.

I am now mining and shipping manganese, and according to assays from the International Smelter they should make the high side.

I talked to our mutual friend, Lloyd Edmonson, and I am of the opinion that with your comments or approval the same will receive favorable consideration at an early date.

Thanking you in the above matter, I am

Respectfully,



T. J. Long



GILA COUNTY

NEW DOMINION MINE

\* Clarence W. Via, Via Development (or

Exploration) Co. bought New Dominion  
Box 2380, Globe, Ariz.

Mine from T. J. Long, 1957.