



CONTACT INFORMATION

Mining Records Curator
Arizona Geological Survey
1520 West Adams St.
Phoenix, AZ 85007
602-771-1601
<http://www.azgs.az.gov>
inquiries@azgs.az.gov

The following file is part of the

Arizona Department of Mines and Mineral Resources Mining Collection

ACCESS STATEMENT

These digitized collections are accessible for purposes of education and research. We have indicated what we know about copyright and rights of privacy, publicity, or trademark. Due to the nature of archival collections, we are not always able to identify this information. We are eager to hear from any rights owners, so that we may obtain accurate information. Upon request, we will remove material from public view while we address a rights issue.

CONSTRAINTS STATEMENT

The Arizona Geological Survey does not claim to control all rights for all materials in its collection. These rights include, but are not limited to: copyright, privacy rights, and cultural protection rights. The User hereby assumes all responsibility for obtaining any rights to use the material in excess of "fair use."

The Survey makes no intellectual property claims to the products created by individual authors in the manuscript collections, except when the author deeded those rights to the Survey or when those authors were employed by the State of Arizona and created intellectual products as a function of their official duties. The Survey does maintain property rights to the physical and digital representations of the works.

QUALITY STATEMENT

The Arizona Geological Survey is not responsible for the accuracy of the records, information, or opinions that may be contained in the files. The Survey collects, catalogs, and archives data on mineral properties regardless of its views of the veracity or accuracy of those data.

10/14/87

T

ARIZONA DEPARTMENT OF MINES AND MINERAL RESOURCES FILE DATA

PRIMARY NAME: LUKES PROPERTY

ALTERNATE NAMES:

BRADBERRY GROUP
ECLIPSE PATENT MS 1318
DIS LOC ECLIPSE GEN #12, PAT.

YAVAPAI COUNTY MILS NUMBER: 821A

LOCATION: TOWNSHIP 10 N RANGE 1 W SECTION 26 QUARTER NW
LATITUDE: N 34DEG 11MIN 10SEC LONGITUDE: W 112DEG 20MIN 05SEC
TOPO MAP NAME: CROWN KING - 7.5 MIN

CURRENT STATUS: PAST PRODUCER

COMMODITY:

SILVER
GOLD
LEAD

BIBLIOGRAPHY:

LINDGREN, W. ORE DEPTS OF JEROME & BRADSHAW
MTN QUADS USGS BULL 782 1926 P 175
REPORT OF THE GOVERNOR OF AZ 1896 P 36
ADMMR TIGER MINE FILE ROSCOE WILLSON ARTICLE
YAVAPAI MAGAZINE JUNE 1918 P 5 & 12 SEE
BRADBURY
ADMMR ECLIPSE AND LIDA FILE



Arizona Department of Mines and Mineral Resources
1502 West Washington, Phoenix, AZ 85007 Phone (602) 255-3795
1-800-446-4259 in Arizona FAX (602) 255-3777
www.admmr.state.az.us

Cougar Patented Mining Claim

Located June 26, 1879

Mineral Survey MS 1111. Surveyed June 2, 1893

Patented On December 20, 1894, Patent signed by President Grover Cleveland

To: R. M. Bond
E. P. Brittingham
E. P. Hayden
William Herring

4.65 Acres

Obtained from the BLM State office October 6, 2003

ECLIPSE AND LIDA LODES

YAVAPAI COUNTY

NJN WR 7/2/82: Eugene "Bruce" Poulson visited and reported he and his brother own the Lida Patented Claim, Yavapai County. On a weekend basis he is cleaning out the old workings in order to do some sampling.

owner of the Eclipse

T. P. Aircraft Salvage

(602) 266-2220



C. A. POULSON (USN) RET.
2926 N. 16TH DRIVE
PHOENIX, AZ. 85015

10 N.R. 1 W Sec 2b, Gila and Salt river meridian

OMAR H. CASE, DEP SURVEYOR

FIELD NOTES

of

THE DISCOVERY LOCATION

of the

ECLIPSE LODGE

No. 39

Situated in the Tiger mining
District-County of Yavapai,
Territory of Arizona.

Surveyed by Omar H. Case
Deputy Surveyor

Survey commenced February 18th, 1873.

Survey completed February 18th, 1873.

Eclipse Discovery Location claimed by W. W. Hutchinson & Co.

Eclipse boundary No 39 10 NR 1W Sec 26 Gile & Salt river meridian

Felt Begin at the Discovery monument on the centre of the claim from which point I run .125°E on middle or apecoc of claim)

N 25° E

Va 14° 55' East

as per Purls improved Solar compass.

401 To the North Boundary

6.06 2/32 Thence

S 65° E

Va 14° 55' East

100 To the N.E. cor of claim where I set a slate stone 1.51 1/32 post 36 x 9 x 9 ins., 18 ins. in the earth and at the cardinal points deposited a quantity of charcoal as per instructions from this corner.

A Cedar, 20 ins. dia, beare N 20° E

Feet	A White Oak 16 ins dia bear N 64° W 20	the ↑ ?
	No others near	

Thence

N 65° W

? → Va 14° 55 East

200 ? To the SW cor of claim where I

3.03 $1/\overset{32}{\cancel{33}}$ set a slate stone post 26 x 10 x 4 ins

13 ins in the earth and at the cardinal points
deposited a quantity of charcoal

as per instruction from which cor

A white oak 18 ins dia bear North of the

Pine 4 . . . S 89° W 52

No others near

Thence

N 25° E

4.54 $1/\overset{32}{\cancel{33}}$? → Va 14° 55 East

a Gulch flows S.E.

GENERAL DESCRIPTION

Eclipse Mine discovery location
The mine is located on gently
rolling land. The country
rock is slate. Foot wall slate.
The vein is argeniferous galena
and horn silver.

Assay from \$40 to \$10,000 per
ton.

Report of Work performed.

At a point 198 feet N 25° E
from discovery monument
a shaft 6 x 4 feet has been sunk
65 feet at a cost of \$12.00 per foot.
In my opinion, more than
Five hundred Dollars worth
of labor has been performed.

February 18, 1873

Omar H. Case
Dep. Surveyor

County of Yavapai S.S.
Territory of Arizona

Personally appeared before
me James L. Hill and Charles
R. Jones who being duly sworn
each for himself deposeth and
says that they have no interest
whatever in the Discovery
Location of the Eclipse Mine
situated in the Tiger Mining
District, County of Yavapai
Territory of Arizona and that
they have examined the said
mine as to the amount of
labor performed thereon and
to the best of their ability
affirm there has been
performed an amount of
labor exceeding Five
hundred Dollars in currency.

James L. Hill
Charles R. Jones

JAN 8- 1913

4-683.

MINERAL SURVEY No. 3032

LOT No.

ARIZONA Land District.

FIELD NOTES

OF THE SURVEY OF THE MINING CLAIM OF

ESTATE OF E. P. BRITTINGHAM, DECEASED,

KNOWN AS THE

L I D A

TIGER Mining District,

YAVAPAI County, ARIZONA

Section 26 Unsur., Township 10 N., Range 1 W.

Surveyed under instructions dated Nov. 27, 19 12

by J. WILLIAM WAARA U. S. Mineral Surveyor.

Claim located See location notice, 19

Survey commenced Dec. 3, 1912

Survey completed Dec. 3, 1912

4-683

Address of Attorney for Estate

R. M. Bond,

Crown King, Arizona.

SURVEY NO. 3032

LIDA

Beginning at Cor. No. 1, a shist stone 6x12x30 inches long set 12 inches in the ground with a substantial mound of stone alongside; chiseled L-1-3032 on south face with cross on top for exact corner point, from which point,

The 1/4 corner between Secs. 23-26 T.10 N.R.1 W. of the Gila and Salt River Base and Meridian, brs. N.2°-29'-10" W. 1722.0 ft.

U.S.M.M. No. 1 Tiger District, brs. S.9°-18'-10"W. 1107.5 ft.

A Live Oak tree 14 inches in diameter, scribed BxT -L-1-3032, brs. S.73°-19'E. 10.0 ft.

No other bearings available.

Feet

Thence S.66°-31'E.

96.72 Intersect line 1-4 Hilda Lode Sur. No. 3908, identical with southeast side line Wild Pigeon Lode unsurveyed, S.29°-12'W. 122.21 ft. from Cor. No. 1 and North east cor. respectively.

131.0 Cross old road, course NE to SW.

196.5 Corner No. 3 Discovery Location of the Eclipse Lode, Lot No. 39

300.0 North Center End Lida Lode, a mound of stone.

347.8 To Cor. No. 2 Lida Lode, a shist stone 4x14x24 inches long set 12 inches in the ground with a substantial mound of stone alongside; chiseled L-2-3032 on west face with cross on top for exact corner point, from which point,

A Live oak tree 14 inches in diameter, and scribed BxT-L-2-3032, brs. N.33°-45'E. 5.55 ft. (from Cor. No. 2. Cr. line 3-2. Dis. Loc. of the Eclipse lode lot. No. 39, 47.6 ft. No other bearings available.

Thence S.26°-21'W.

372.0 Cross old road, course NW to SE.

431.4 To cor. No. 3 Lida Lode, a shist stone 4x14x30 inches long set 14 inches in the ground with a substantial mound of stone alongside; chiseled L-3-3032 on North face with cross on top for exact corner point.

No bearings available.

Thence N.66-31'W.

47.8 South Center End Lida Lode, a mound of stone.

265.98 Intersect line 1-4 Hilda Lode Sur.No.2908, identical with southeast side line Wild Pigeon Lode unsurveyed, S.28-12'W. 590.64 ft. from Cor.No.1 and northeast corner, respectively

269.0 To Cor.No.4 Lida Lode, a shist stone 4x12x24 inches long set 12 inches in the ground with a substantial mound of stone alongside; chiseled L-4-3032 on east face with cross on top for exact corner point, from which point,

A Live Oak tree 12 inches in diameter, scribed BxT-L-4-3032, brs. W.82-09'W. 37.0 ft.

A mound of stone 2 x 2 1/2 ft. high around a Black Jack Oak tree, being the SW Cor. of location, brs. S.16-35'W. 23.6 ft. No other bearings available.

Thence N.16-35'E.

464.2 To place of beginning.

All corners are identical with their respective locations except cases where bearings are given.

Variation at all corners 14-00'E.

LODE LINE

As near as can be determined from present developments, the vein extends as follows from its discovery pt; Lida Lode, N.23-21'E. 94.0 ft. and S.23-21'W. 367.4 ft.

<u>AREA</u>		Acres	Acres
Total area LIDA lode Sur.No.3032, -----			3.263
Area in conflict with			
Hilda Lode Sur.No.2908 -----		3.735	
Wild Pigeon Lode, Unsurveyed-----		0.528	

LOCATION

This survey is located within the Prescott National Forest, in the North half of Section 26, U

T.10 N.R. of the Gila and Salt River Range and Meridian,
in the Tiger Mining District, Yavapai County, Arizona.

EXPENDITURE OF FIVE HUNDRED DOLLARS

I hereby certify that the value of the labor and improvements made upon, or for the benefit of each of the locations embraced in said mining claim, by the claimant or his grantors is not less than five hundred dollars, and that said improvements consist of:

No.1 Discovery cut, 6x5x8 ft. long (caved), the center of which bears S.27-09'W. 94.0 ft. from the North Center End.

value \$100.00

No.2 Open cut, 6x10x8^{ft} (caved), the center of which bears S.21-20'W. 68.0 ft. from North Center End.

Value \$150.00

No.3 An incline shaft, 4x6x45 ft. deep, the center of which bears N.22-37'E. 273.0 ft. from Cor.No.3

value \$450.00

No.6 A tunnel, the mouth of which bears N.89-10'E. 219.0 ft. from Cor. No.4, 4x6^{ft} running N.74-29'E. 33.5 ft. to sta. 1, at drift, thence N.18-59'E. 70.6 ft. to sta.2 thence N.17-19'E. 111.0 ft. to bulkhead at cavein, from which point the drift extends on the vein about 60 ft. and is inaccessible

Value \$2750.00

No.5 Open cut, 6x5x8^{ft} (caved), the center of which bears N.83-55'W.50.0 ft. from Cor. No.3

value \$100.00

No.4 A tunnel, the mouth of which bears N.63-22'E. 255.0 ft. from Cor. No.4, 4x6^{ft} running S.85-41'E. at 26.0 ft. end of cut, 71.0^{ft} to sta. 1, at drift, thence N.24-09'E. at 67.0 ft. a drift to left (caved) ^{4x6^{ft}} runs on hanging wall, 92 ft. and shaft No.3 connects from above; 134.0 ft. to sta.2, thence N.20-00'W. 15.0^{ft} a hole connects with hanging wall drift at its face, 31.0 ft. to sta. 3, thence N.24-00'E. 19.7 ft. to face.

(No. 4 continued) Total length 347.7 ft Value

Value \$3477.00

OTHER IMPROVEMENTS

A Compressor House, 28x48 ft the south gable of which brs. S.70°-20'W. 121.0 ft. from the North center end. Made of corrugated iron

A n office building 14x20 ft the west gable of which brs. S.77°-43'E. 181.0 ft. from Cor. No. 4. Made of corrugate iron.

No other improvements.

ADJOINING CLAIMS

On the north,

Daisy lode unsurveyed, estate of E.P. Brittingham claimant.

Discovery location of the Eclipse Lode Sur. Lot. No. 39, Mr. Dougherty, claimant.

On the west,

Wild Pigeon Lode unsurveyed, Savoy Mining Co., claimant.

On the south and east

Hilda Lode Sur. No. 2908, Bernard Cunniff, claimant.

INSTRUMENT

This survey was made with a Dietz Light Mountain transit-theodolite No. 13-5929. The courses were deflected from the true meridian as determined by observations by the use of the Saegmuller Solar Attachment. The distances were measured with a 150 ft. and 300 ft. steel tape.

REPORT

Mining.
U. S. M. M. No. 1 Tiger District, is a rock in place being a large outcrop 10 x 15 x 20 ft. exposed, chiseled on its highest part U. S. M. M. No. 1 T. D.

The 1/4 corner between secs. 23-26 T. 10 N. R. 1 W. is monument of stone three ft. high from which a pine tree 24 inches in diameter and properly scribed brs westerly

FINAL OATHS FOR SURVEYS.

LIST OF NAMES.

A list of the names of the individuals employed by J. WILLIAM WAARA
 United States Deputy Mineral Surveyor, to assist in running, measuring, and marking the lines, corners, and
 boundaries described in the foregoing field notes of the survey of the mining claim of Estate of
E.F. Brittingham, Deceased
 known as the LIDA
 and showing the respective capacities in which they acted.

John Purrott, Chairman.
 _____, Chairman.
 _____, Axman.
 _____, Flagman.

FINAL OATHS OF ASSISTANTS.

John Purrott
 do solemnly swear that ~~we~~ ^{we} assisted
WILLIAM WAARA, United States ~~Deputy~~ Mineral Surveyor, in marking the corners and surveying
 the boundaries of the mining claim of Estate of E.F. Brittingham, Deceased
 known as the LIDA
 presented in the foregoing field notes as having been surveyed by said ~~deputy~~ mineral surveyor and under his
 direction; and that said survey has been in all respects, to the best of ^{my} ~~our~~ knowledge and belief, faithfully and
 correctly executed, and the corner and boundary monuments established according to law and the instructions
 furnished by the United States Surveyor-General for ARIZONA

John Purrott, Chairman.
 _____, Chairman.
 _____, Axman.
 _____, Flagman.

Subscribed and sworn to by the above-named persons before me this 4th
 day of December, 1962

J. H. Nelson
 Notary Public.

FINAL OATH OF U. S. MINERAL SURVEYOR.

I, J. WILLIAM WAARA, U. S. Mineral Surveyor, do solemnly swear that, in pursuance of instructions received from the United States Surveyor General for ARIZONA, dated Nov. 27, 1912, I have, in strict conformity to the laws of the United States, the official regulations and instructions thereunder, and the instructions of said Surveyor General, faithfully and correctly executed the survey of the Mining Claim of Estate of E. P. Brittingham, Deceased,

L I D A

known as the situate in Tiger Mining District, Yavapai County, Arizona, in Section 26 Uns, Township No. 10 N., Range No. 1 W. Unsurveyed and designated as Survey No. 3032, as represented in the foregoing field notes, which accurately show the boundaries of said mining claim as distinctly marked by monuments on the ground, and described in the attached copy of the location certificate, which was received by me from the Surveyor General with said instructions, and that all the corners of said survey have been established and perpetuated in strict accordance with the law, official regulations and instructions thereunder; and I do further solemnly swear that the foregoing are the true and original field notes of said survey and my report therein, and that the labor expended and improvements made upon said mining claim by claimant or its grantors are as therein fully stated, and that the character, extent, location, and itemized value thereof are specified therein with particularity and full detail, and that no portion of said labor or improvements so credited to this claim has been included in the estimate of expenditures upon any other claim.

J. William Waara, U. S. Mineral Surveyor.

Subscribed and sworn to by the said J. WILLIAM WAARA U. S. Mineral Surveyor, before me a Notary Public this 6th day of December, 1912

M. E. McNeley, Notary Public

My commission expires Feb 18-1916

mine on the Eclipse Lode or Ledge, containing Gold and Silver and
 stated as a Silver Mine.

undersigned claim for mining purposes 500 feet of this Quartz Ledge
 length along the ledge or vein ...each side of the middle of the vein
 the surface, together, with all the dips, spurs and angles, and all
 valuable mineral deposits contained therein, and all timber growing within
 limits of said claim, and all water and water privileges thereon or
 burtenant thereto, under and according to the provisions of an Act of
 Congress, approved May 10, 1872, antitled, "An Act to promote the development
 the Mining Resources of this United States."

This claim commences at this Notice which is posted in a con-
 spicuous place, running thence 50 feet thence to a stone monument easterly
 thence 500 feet at right angles southwardly to a stone monument thence
 50 feet in a westwardly direction to a stone monument thence 500 .
 at right angle or northerly direction to a stone monument, thence 300 feet
 in an easterly direction to a stone monument the place of beginning.

Tiger Mining District, Yavapai County, Arizona Territory, and
 shall be known as the Lida mine Ledge or Claim.

Dated on the ground, this 1st day of January January 1880.

K.P.Brittingham

Filed for record at the request of E.P.Brittingham February 18th 1880
 at 11:40 o'clock A.M., and duly recorded in Book H.8 of Mines, Records
 Yavapai County Arizona at pages 539-540

William Wilkerson

County Recorder.

and that no portion of said labor or improvements has been included in the estimate of
 expenditures upon any other claim.

I further certify that the plat thereof, filed in the U. S. Land Office at Phoenix,
Arizona is correct and in conformity with the foregoing Field Notes.

Frank S. Ingalls,

United States Surveyor General for Arizona.

SURVEYOR-GENERAL'S CERTIFICATE OF APPROVAL OF FIELD NOTES AND SURVEY OF MINING CLAIM.

Department of the Interior,

Office of U. S. Surveyor-General,

Phoenix, Arizona.

March 19, 1913.

I, U. S. Surveyor-General for Arizona

do hereby certify that the foregoing and hereto attached Field Notes and Return of the Survey of the Mining Claim of

Estate of E. P. Brittingham, deceased.

, known as the

L I D A

situate in TIGER Mining District,

YAVAPAI County, ARIZONA

in Section 26 Uns., Township No. 10 N., Range No. 1 W.

, designated as Survey No. 3032

executed by J. William Waara, U. S. Deputy Mineral

Surveyor, Dec. 3, 1912, 190., under my instructions dated

Nov. 27, 1912, 190., have been critically examined and the necessary cor-

rections and explanations made, and the said Field Notes and Return, and the Survey they describe,

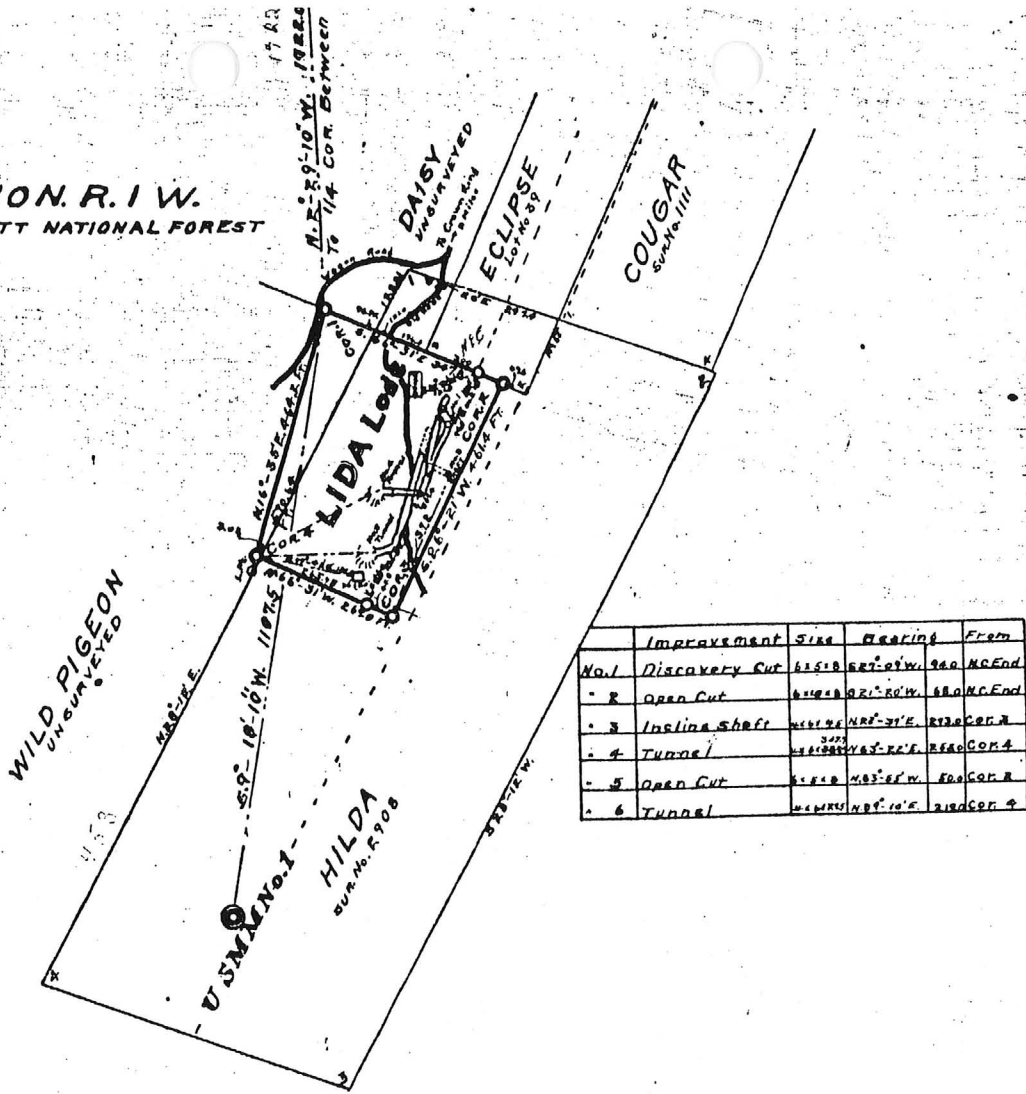
are hereby approved. A true copy of the copy of the location certificate filed by the applicant for

survey is included in the field notes.

Frank J. Lyall

U. S. Surveyor-General for Arizona

TION. R. I W.
 ESCOTT NATIONAL FOREST



MINERAL SURVEY NO. 3032
 TIGER MINING DISTRICT
 Yavapai County Arizona
 Surveyed December 3 1912
 By *William Waara*
 U.S. MINERAL SURVEYOR
 Scale 1" = 300 FT.

U. S. SURVEYOR GENERAL'S FINAL CERTIFICATE ON
FIELD NOTES.

DEPARTMENT OF THE INTERIOR,
OFFICE OF U. S. SURVEYOR GENERAL,

Phoenix, Arizona,

March 19, 1913.

I, U. S. Surveyor General for Arizona,
do hereby certify that the foregoing transcript of the Field Notes, return and approval
of the Survey of the mining claim of
Estate of E. P. Brittingham, deceased
, known as the LIDA
, situate in Tiger
Mining District, Yavapai County,
Arizona, in Section 26 Uns., Township No. 10 N.,
Range No. R. 1 W., and designated as Survey

No. 3032, has been correctly copied from the originals on
file in this office; that said Field Notes furnish such an accurate description of said
mining claim as will, if incorporated into a patent, serve fully to identify the premises,
and that such reference is made therein to natural objects or permanent monuments as
will perpetuate and fix the locus thereof.

And I further certify that five hundred dollars' worth of labor has been expended
or improvements made upon said mining claim by claimant or its grantors, and
that said improvements consist of 4 cuts, 1 shaft and 2 tunnels, with
drifts therefrom, total value \$702/.

and that no portion of said labor or improvements has been included in the estimate of
expenditures upon any other claim.

I further certify that the plat thereof, filed in the U. S. Land Office at Phoenix,
Arizona is correct and in conformity with the foregoing Field Notes.

Frank S. Ingalls,

United States Surveyor General for Arizona.


Filed and recorded at request of _____
_____ A. D. 1912, at _____ o'clock

M., Book _____ pages _____
Records of Yavapai County, Arizona.

{ SEAL }

L. S. COLWELL,
County Recorder,

By _____
Deputy Recorder.



STATE OF ARIZONA, } ss.
COUNTY OF YAVAPAI. }

I, L. S. Colwell, County Recorder in and for the County of Yavapai, State of Arizona, and custodian of the records of such office, do hereby certify that I have compared the foregoing copy with, and that the same is a full, true and correct copy of Location Notice of the Lida Mine Ledge or Claim,

filed for record on February 18 1880 at 11:40 o'clock A.M. and as the same appears of record in my office in Book H. B of Mines at pages 539-540 and of the whole thereof.

IN WITNESS WHEREOF, I have hereunto set my hand and affixed my Official Seal this 26th day of November, A. D. 1912

L. S. Colwell
County Recorder.

and that no portion of said labor or improvements has been included in the estimate of expenditures upon any other claim.

I further certify that the plat thereof, filed in the U. S. Land Office at Phoenix, Arizona is correct and in conformity with the foregoing Field Notes.

Frank S. Ingalls,

United States Surveyor General for Arizona.

Lot No
Arizona

Land District.

PLAT

OF THE CLAIM OF
Estate of E.P. Brittingham, Deceased

KNOWN AS THE

LIDA

IN Tiger Mining District,
Yavapai County, Arizona

Containing an Area of 3.263 Acres.

Scale of 100 feet to the inch.

Variation 14° E.

STATED December 3 1912 BY

J. William Waara

U.S. Mineral Surveyor.

The Original Field Notes of the Survey of the Mining Claim of
Estate of E.P. Brittingham, Deceased
known as the Lida

from which this plat has been made under my direction, have been examined and approved, and are on file in this office, and I hereby certify that they furnish such an accurate description of said Mining Claim as will, if incorporated into a patent, serve fully to identify the premises, and that such reference is made therein to natural objects or permanent monuments as will perpetuate and fix the locus thereof.

I further certify that five hundred dollars worth of labor has been expended or improvements made upon said Mining Claim by claimant or its grantors, and that said improvements consist of 4 cuts, 1 shaft and 2 tunnels with drifts, total value \$72200.

that the location of said improvements is correctly shown upon this plat, and that no portion of said labor or improvements has been included in the estimate of expenditures upon any other claim.

And I further certify that this is a correct plat of said Mining Claim made in conformity with said original field notes of the survey thereof, and the same is hereby approved.

U.S. Survey General's Office.

John Lyall

Phoenix, Arizona

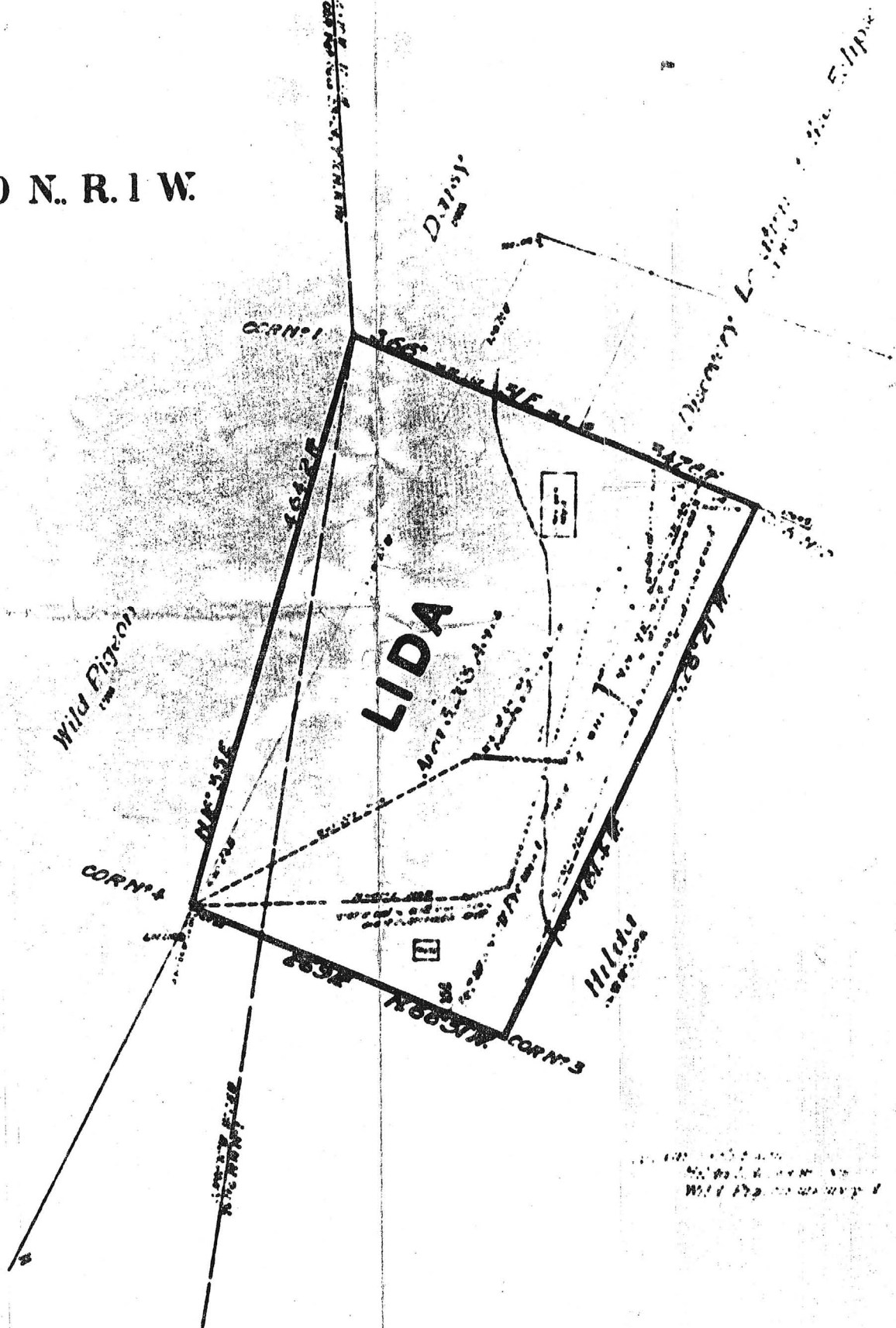
U.S. Survey General for

March 19,

1913

Arizona.

Sec. 26 Uns. T. 10 N., R. 1 W.



437237
002466

Wild Pigeon

1872 \$0

51 (12)

W. S. R. M. Dr. Station and Salt near Meridian

Ernest H. Lewis, Geol. Surveyor

Field Notes

of the Discovery Location

of the Bellise Lake

Feb 29

situated in the larger
Mining District - County
of Yavapai, Territory of
Arizona -

Surveyed by
Comar H. Lane
Geol. Surveyor

Survey commenced July 18th 1873

completed " 1874 "

Relative Discovery Location claimed by H. H.
Hutchinson & Co. - Bachelor 1937 Ordinance
1939 Ch 10, H. H. Dec 29 Gibraltar Reef Ordinance

53

Text - began at the Discovery
monument on the entire of
the claim from which point
of turn. 1956 on width of square of
claim. N 25° E
W 14° 55' East
as per marks mentioned below
emphasis
along the North boundary
6.16 1/2
shore
S 65° E
W 14° 55' East

100' or 110' E. E. cor of claim
1.57 ^{1/2} m. where set a stake 1906
post 36 x 9 x 9 and 18 m. in
the earth and at the
cardinal points deposited
a quantity of charcoal
as per instructions from
the owner
a cedar screw in the beam. 1920 W

Belphoe Discovery location claimed by H.H. Hutchinson & Co. before Boardance
 10.4 N 11 S 26 E 26 Gita 1/2 bar over meridian

Sheet 54

17 blocks
 a White oak 10 in dia bar 124° to
 20 wide.
 The 1/4 sec cor between West
 23 and 26 of 10 S. N. 11 S
 bears N 18° W 13.25 feet.

Thence

S 25° W

N 14° 55' East

Some follows down right
 bank of Gulch flowing N
 800 to the S. E. cor of claim

12.12 3/4 where set a stake 1/2 in dia 30 x
 10 x 10 in 15 in in the
 earth and at the corner
 found a quantity
 of charcoal as per instructions
 from this cor

a White oak 10 in dia bar 124°
 23 wide

Belphoe Discovery location claimed by H.H. Hutchinson & Co. before Boardance
 10.4 N 11 S 26 E 26 Gita 1/2 bar over meridian

Sheet

a White oak 10 in dia bar 124° 11 20 the
 to other near

55

Thence

S 25° W

N 14° 55' East

200 to the N. E. cor of claim where
 3.03 3/4 set a stake 1/2 in dia 26 x 10 x 4
 in 13 in in the earth and
 at the corner found
 a quantity of
 charcoal as per instructions
 from this cor
 a White oak 15 in dia bar 124° like
 from
 to other near

Thence

S 25° E

11.34 1/2

N 14° 55' East

seen a Gulch flowing N. E.

Belted Discovery Location claimed by H. H. Judson & Co. - bearing 130 degrees
to 39° 10' N. 110° 25' E. 26 ft. 10" lat. 100 meridian
56

1057 19' 100 feet deep 6 x 4 feet
the point.

12. 12 1/2 feet a slate stone, 100 x 24 x 12 x 6
are 15 more in the south side
at the circular point
deposited a quantity of material
we per instructions from which
corner

a fine 30 m. dia. bar 100° 20' 20' E.
a 100 ft. 10" . . . 180° 20' E.
The 140 lbs. per ft. 100 m. dia.
23 and 25 ft. 10" S. N. 110°
bearing of 110° 17' W. 1245 feet

1000 to the point of beginning
187 1/2 feet
1000
14 1/2 55' East
187 1/2 feet
1000

Belted Discovery Location claimed by H. H. Judson & Co. - bearing 130 degrees
to 39° 10' N. 110° 25' E. 26 ft. 10" lat. 100 meridian
57

General Description

Belted more discovery location
the mine is located on gully
nothing found - the country
north is slate - foot wall slate
the vein is argoniferous galena
and iron silver.
ledge from 840 to 8100 feet
long

Report of Work performed

at a point 195 feet S. 95° E
from discovery monument
a shaft 6 x 4 feet has been sunk
65 feet at a cost of \$1200 per foot.

In my opinion more than
three hundred dollars worth
of labor has been performed
Com. H. H. Judson
Chas. Sawyer

2581

J. James for Hanks' Office

Concom. A.D. March 10. 1873.

The foregoing facts
 in case of the survey of the
 discovery location on the
 Colville tract, located on
 Egan Mining District, County of
 Garfield, in Sec. 26. T⁴. N. 10 W. Range
 1 W. of the 4th and 5th Ranges
 T⁴ N. 10 W. Range, situated by
 the U.S. M. S. Dept. are considered
 distinct from the office, hav-
 ing been actually examined
 and the necessary corrections
 and explanations made, the said
 full notes and the survey they
 denote are hereby approved.

John Mason
 Surveyor General of
 Oregon

County of Wasco }
 Surveyor of Oregon } J. J.

259

Personally appeared before

me James S. Hill and Charles
 H. Jones who being duly sworn
 each for himself deposed and
 says that they have no objection
 whatever in the discovery
 location of the above named
 situated in the T⁴ N. 10 W. Range
 District County of Garfield
 Surveyor of Oregon and that
 they have examined the said
 mine as to the amount of
 labor performed thereon and
 to the best of their ability
 affirm there has been
 performed no amount of
 labor exceeding three

four hundred dollars in currency
 in the County of Wasco, Oregon
 this 28th day of July 1873
 Surveyors
 James S. Hill
 Charles H. Jones
 J. J. Hill
 J. J. Jones
 J. J. Hill
 J. J. Jones