



CONTACT INFORMATION

Mining Records Curator
Arizona Geological Survey
1520 West Adams St.
Phoenix, AZ 85007
602-771-1601
<http://www.azgs.az.gov>
inquiries@azgs.az.gov

The following file is part of the

Arizona Department of Mines and Mineral Resources Mining Collection

ACCESS STATEMENT

These digitized collections are accessible for purposes of education and research. We have indicated what we know about copyright and rights of privacy, publicity, or trademark. Due to the nature of archival collections, we are not always able to identify this information. We are eager to hear from any rights owners, so that we may obtain accurate information. Upon request, we will remove material from public view while we address a rights issue.

CONSTRAINTS STATEMENT

The Arizona Geological Survey does not claim to control all rights for all materials in its collection. These rights include, but are not limited to: copyright, privacy rights, and cultural protection rights. The User hereby assumes all responsibility for obtaining any rights to use the material in excess of "fair use."

The Survey makes no intellectual property claims to the products created by individual authors in the manuscript collections, except when the author deeded those rights to the Survey or when those authors were employed by the State of Arizona and created intellectual products as a function of their official duties. The Survey does maintain property rights to the physical and digital representations of the works.

QUALITY STATEMENT

The Arizona Geological Survey is not responsible for the accuracy of the records, information, or opinions that may be contained in the files. The Survey collects, catalogs, and archives data on mineral properties regardless of its views of the veracity or accuracy of those data.

PRINTED: 11/20/2001

ARIZONA DEPARTMENT OF MINES AND MINERAL RESOURCES AZMILS DATA

PRIMARY NAME: LONE MOUNTAIN

ALTERNATE NAMES:

MOHAVE COUNTY MILS NUMBER: 231A

LOCATION: TOWNSHIP 32 N RANGE 10 W SECTION 36 QUARTER NW
LATITUDE: N 36DEG 08MIN 02SEC LONGITUDE: W 113DEG 19MIN 00SEC
TOPO MAP NAME: WHITMORE POINT - 7.5 MIN

CURRENT STATUS: EXP PROSPECT

COMMODITY:
COPPER
SILVER
GOLD

BIBLIOGRAPHY:
ADMMR LONE MOUNTAIN FILE

A-1

08/30/85

ARIZONA DEPARTMENT OF MINES AND MINERAL RESOURCES FILE DATA

PRIMARY NAME: LONE MOUNTAIN

ALTERNATE NAMES:

MOHAVE COUNTY MILS NUMBER: 231A

LOCATION: TOWNSHIP 32 N RANGE 10 W SECTION 36 QTR. NW
LATITUDE: N 36DEG 08MIN 02SEC LONGITUDE: W 113DEG 19MIN 00SEC
TOPO MAP NAME: WHITMORE POINT - 7.5 MIN

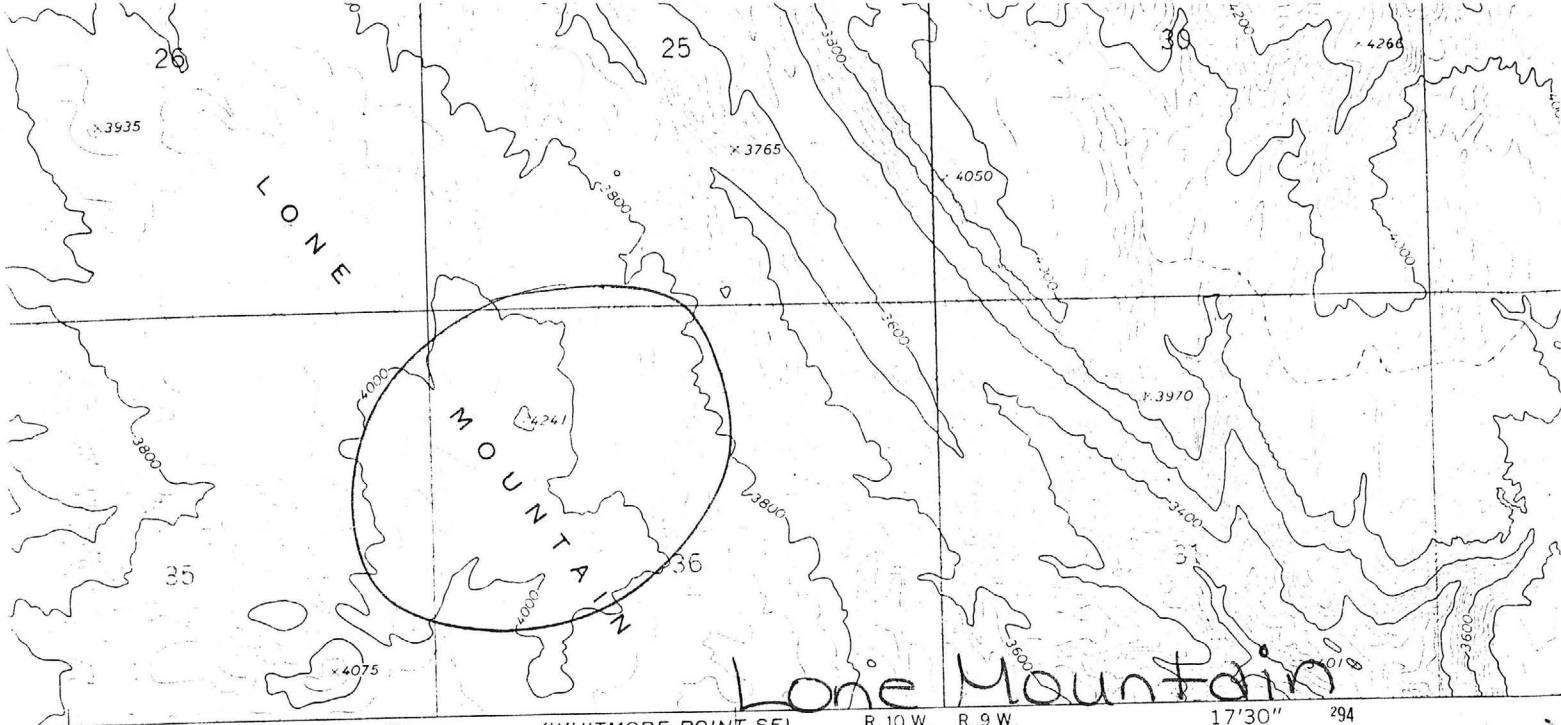
CURRENT STATUS: EXP PROSPECT

COMMODITY:

COPPER-PRIMARY
SILVER-BYPRODUCT
GOLD-BYPRODUCT


BIBLIOGRAPHY:

ADMR LONE MOUNTAIN FILE



(WHITMORE POINT SE) R. 10 W. R. 9 W. 17'30" 294

SCALE 1:24 000 T32N R10W Sec. 36 NW



CONTOUR INTERVAL 40 FEET
DATUM IS MEAN SEA LEVEL

THIS MAP COMPLIES WITH NATIONAL MAP ACCURACY STANDARDS
FOR SALE BY U.S. GEOLOGICAL SURVEY, DENVER, COLORADO 80225, OR WASHINGTON, D.C. 20242
A FOLDER DESCRIBING TOPOGRAPHIC MAPS AND SYMBOLS IS AVAILABLE ON REQUEST

Whitmore Point 7.5'

A-3

DEPARTMENT OF MINERAL RESOURCES
STATE OF ARIZONA
Mineral Building, Fairgrounds
PHOENIX, ARIZONA

Aut. time for forwarding has
expired.



REASON CHECKED
Unclear
Incorrect address
No office in state
Postage due in this envelope
POSTAGE DUE 2 CENTS

MR. ROY WOOD
BOX 111
ST. GEORGE, UTAH

B-1

ARIZONA DEPARTMENT OF MINERAL RESOURCES
MINERAL BUILDING, FAIRGROUNDS
PHOENIX, ARIZONA

March 17, 1958

To the Owner or Operator of the Arizona Mining Property named below:

<u>LONE MOUNTAIN</u>	<u>COPPER, SILVER, GOLD</u>
(Property)	(ore)

We have an old listing of the above property which we would like to have brought up to date.

Please fill out the enclosed Mine Owner's Report form with as complete detail as possible and attach copies of reports, maps, assay returns, shipment returns or other data which you have not sent us before and which might interest a prospective buyer in looking at the property.

Frank P. Knight

FRANK P. KNIGHT,
Director.

Enc: Mine Owner's Report

B-2

May 27, 1957

LONE MOUNTAIN MINE

MOHAVE COUNTY

No information on this property.

MARK GEMMILL

B-3

DEPARTMENT OF MINERAL RESOURCES

STATE OF ARIZONA

OWNERS MINE REPORT

ML-60

Date July 18, 1943

Mine Lone Mountain

District Mohave County

Location 2 miles north of Colorado River and about 2½ miles southeast of Copper Mountain Mine.

Former name none.

Owner Roy Wood

Address Box 411, St. George, Utah

Operator Roy Wood

Address

President

Gen. Mgr.

Mine Supt.

Mill Supt.

Principal Metals Copper, silver, gold

Men Employed

Production Rate

Mill: Type & Cap.

Power: Amt. & Type

Operations: Present My plans are by airplane or can be packed on burros to road 8 miles.

Operations Planned

Number Claims, Title, etc. 3. Lone Mountain No. 1, 2, 3.

Description: Topog. & Geog. (See original M.O.R.)

Mine Workings: Amt. & Condition A new mine - perhaps 25 ft. deep.

(over)

B-4

Geology & Mineralization

Assays - Apr. 1, 1943:

No.	Au. oz.	Ag. oz.	Cu. %
2 Vein	0.02	2.4	10.6
1 Vein	0.10	11.3	35.4
1 Higrade	0.01	8.2	27.4
2 Higrade	0.02	10.2	27.7

Ore: Positive & Probable, Ore Dumps, Tailings

Mine, Mill Equipment & Flow Sheet

Road Conditions, Route Very poor but passable. With perhaps \$50,000 a road could be built to mine.

Water Supply Is plentiful in 1½ miles of mine good spring water.

Brief History

Special Problems, Reports Filed An airplane landing could be built to load right at mine - with little expense - my idea.

Remarks

If property for sale: Price, terms and address to negotiate. Yes. I want \$25,000 cash when company is satisfied this is really a mine which I feel it is; or \$50,000 royalty basis at 10 percent.

Signed.....Roy Wood.....

Use additional sheets if necessary.

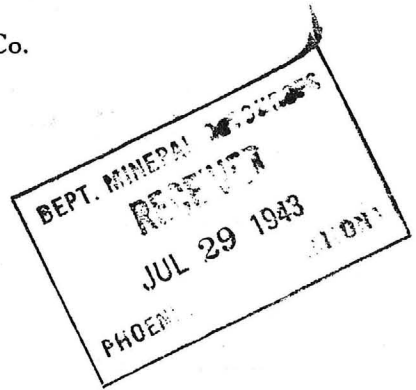
B-5

DEPARTMENT OF MINERAL RESOURCES
STATE OF ARIZONA
MINE OWNER'S REPORT

M.L. 60

Date July 18, 1943
 2. Location 2 miles North of Colorado river + about 2 1/2 miles South east of Copper Mountain mine.
 6. Address (Owner) Roy Wood, George Utah
 8. Address (Operator) Box 411.
 9A. President, Operating Co.
 14. Principal Minerals Copper, Silver + gold
 15. Production Rate
 16. Mill: Type & Cap.
 17. Power: Amt. & Type


1. Mine Lone Mountain
 3. Mining District & County Mohave County.
 4. Former name none
 5. Owner Roy Wood
 7. Operator Roy Wood
 9. President, Owning Co.
 10. Gen. Mgr.
 11. Mine Supt.
 12. Mill Supt.
 13. Men Employed
 18. Operations: Present



19. Operations: Planned — my plans are by air planes or can be parked on Barrows to road 8 miles -

20. Number Claims, Title, etc. 3 - Lone Mountain no 1-2-3

21. Description: Topography & Geography
 shape of mine -



22. Mine Workings: Amt. & Condition a new mine perhaps 25 ft deep.

Assays: Apr. 1, 1943:-

23. Geology & Mineralization

No.	Au-oz	Ag-oz	Cu %
1-Vein	0.10	11.3	35.4
2-Vein	0.02	2.4	10.6
1-Higrade	0.01	8.2	27.4
2-Higrade	0.02	10.2	27.7

24. Ore: Positive & Probable, Ore Dumps, Tailings

24A. Dimensions and Value of Ore body

25. Mine, Mill Equipment & Flow-Sheet

26. Road Conditions, Route

very poor But passable - With perhaps \$50,000 a road could be built to mine -

27. Water Supply

is plentiful in 1 1/2 miles of mine good spring water -

28. Brief History

29. Special Problems, Reports Filed

- a airplane landing could be built - to load right at mine - with little expense - my idea -

30. Remarks

31. If property for sale: Price, terms and address to negotiate.

Yes - I want 25,000 Cash when company is satisfied this is really a mine. What I feel is - at 50,000 which base - at 10 percent -

32. Signature

Ray Wood

33. Use additional sheets if necessary.