CONTACT INFORMATION
Mining Records Curator
Arizona Geological Survey
1520 West Adams St.
Phoenix, AZ 85007
602-771-1601
http://www.azgs.az.gov
inquiries@azgs.az.gov

The following file is part of the

Arizona Department of Mines and Mineral Resources Mining Collection

ACCESS STATEMENT

These digitized collections are accessible for purposes of education and research. We have indicated what we know about copyright and rights of privacy, publicity, or trademark. Due to the nature of archival collections, we are not always able to identify this information. We are eager to hear from any rights owners, so that we may obtain accurate information. Upon request, we will remove material from public view while we address a rights issue.

CONSTRAINTS STATEMENT

The Arizona Geological Survey does not claim to control all rights for all materials in its collection. These rights include, but are not limited to: copyright, privacy rights, and cultural protection rights. The User hereby assumes all responsibility for obtaining any rights to use the material in excess of "fair use."

The Survey makes no intellectual property claims to the products created by individual authors in the manuscript collections, except when the author deeded those rights to the Survey or when those authors were employed by the State of Arizona and created intellectual products as a function of their official duties. The Survey does maintain property rights to the physical and digital representations of the works.

QUALITY STATEMENT

The Arizona Geological Survey is not responsible for the accuracy of the records, information, or opinions that may be contained in the files. The Survey collects, catalogs, and archives data on mineral properties regardless of its views of the veracity or accuracy of those data.

PRINTED: 10/18/2001

ARIZONA DEPARTMENT OF MINES AND MINERAL RESOURCES AZMILS DATA

PRIMARY NAME: JL&T CLAIMS

ALTERNATE NAMES:

COCHISE COUNTY MILS NUMBER: 914

LOCATION: TOWNSHIP 21 S RANGE 27 E SECTION 30 QUARTER SE
LATITUDE: N 31DEG 34MIN 39SEC LONGITUDE: W 109DEG 37MIN 52SEC
TOPO MAP NAME: MCNEAL - 7.5 MIN

CURRENT STATUS: UNKNOWN

COMMODITY:
COPPER
SILVER
GOLD

BIBLIOGRAPHY:
ADMMR JL&T CLAIMS FILE

08/25/92

ARIZONA DEPARTMENT OF MINES AND MINERAL RESOURCES FILE DATA

PRIMARY NAME: JL&T CLAIMS

ALTERNATE NAMES:

COCHISE COUNTY MILS NUMBER: 914

LOCATION: TOWNSHIP 21 S RANGE 27 E SECTION 30 QUARTER SE
LATITUDE: N 31DEG 34MIN 39SEC LONGITUDE: W 109DEG 37MIN 52SEC
TOPO MAP NAME: MCNEAL - 7.5 MIN

CURRENT STATUS: UNKNOWN

COMMODITY:
COPPER
SILVER
GOLD

BIBLIOGRAPHY:
ADMMR JL&T CLAIMS FILE

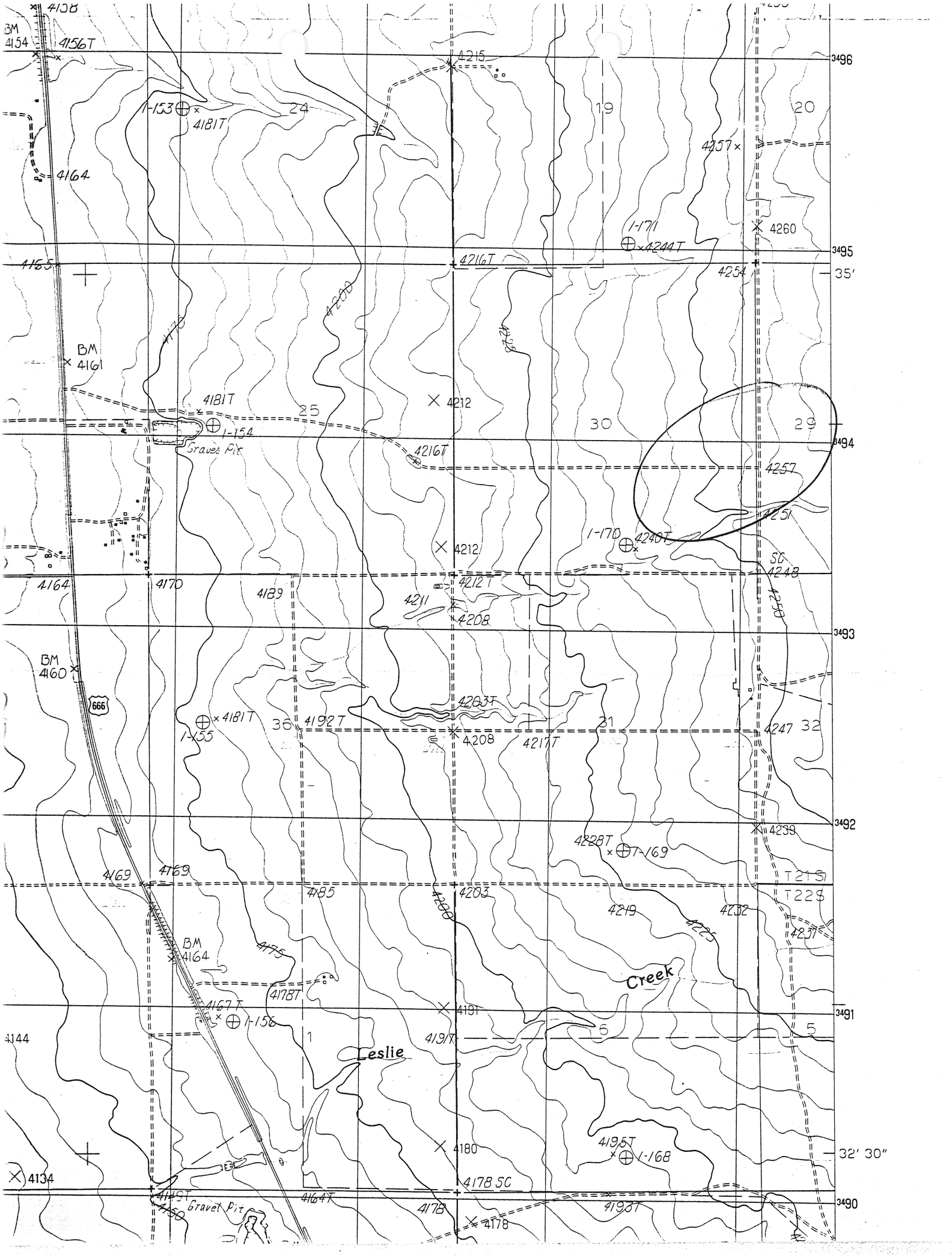

BM 4154
4156T
4215
3496
1-153
4181T
24
19
20
4257
4164
1-171
4244T
4260
3495
4165
4216T
4254
35'
4200
4170
4228
BM 4161
4181T
25
4212
30
29
1-154
Gravel Pit
4216T
3494
4257
4251
1-170
4240T
4212
SC 4248
4164
4170
4189
4212T
4211
4208
4250
3493
BM 4160
666
4203T
4181T
1-155
36
4192T
4208
4217T
31
4247
32
3492
4239
4228T
1-169
4169
4169
4185
4203
4200
T21S
T22S
4219
4232
4225
4237
BM 4164
4175
Creek
4178T
4167T
1-156
4191
3491
4144
1
4191T
6
5
Leslie
4180
4195T
1-168
32' 30"
4134
4178 SC
4149T
4164T
4150
Gravel Pit
4178
4193T
3490
4178


Decca 7
LANDING FIELD
McNeal
Tower
BM 4157
Cemetery
Well
Water Tank
WT
Creek
Leslie
Taylor Butte
VABM
4659
McNeal
Generating Plant
BM 4147
Wells
BM 4128
Douglas Monitoring
VALLEY
ELFRIDA
666

J.L.T. & J.L.T. #1,2,3,4, &5

COCHISE COUNTY
SWISSHELM DISTRICT

Mr. James Liakopulos reported that Phelps Dodge had looked at his property. Field engineer told him that the green material in the limestone had been identified by the PD Geologist as Celadonite, but that he should check with Phelps Dodge to be sure that the geologist had examined the workings on the SE side of the road.

Note: Field engineer talked with Mr. Ludden the Chief Exploration Geologist regarding the examination, and it would appear that the examining geologist only had time to examine the claims on the NW side of the road. This was not confirmed but would be checked by Mr. Ludden.

GWI Douglas Conf. 5/11/66 _____

DEPARTMENT OF MINERAL RESOURCES
State of Arizona
MINE OWNER'S REPORT

Date 10/27/65

1. Mine: J.L.T + J.L.T. #1, 2, 3, 4 & 5 Claims
2. Location: Sec 29-30 Twp. 21S Range 27E Nearest Town Douglas Distance 14 miles
   Direction ..... Nearest R.R. ..... Distance .....
   Road Conditions Excellent
3. Mining District and County: Cochise Co Swissihelm
4. Former Name of Mine: —
5. Owner: James Lia Kopulos
   Address: 449 - 9th Street Box 82 Douglas.
6. Operator: .....
   Address: .....
7. Principal Minerals: Copper - Au. Ag - Copper Colored material is Epidote
8. Number of Claims: Lode 5 Patented ..... Unpatented 5
   Placer ..... Patented ..... Unpatented .....
9. Type of Surrounding Terrain: .....
10. Geology and Mineralization: Limestone,

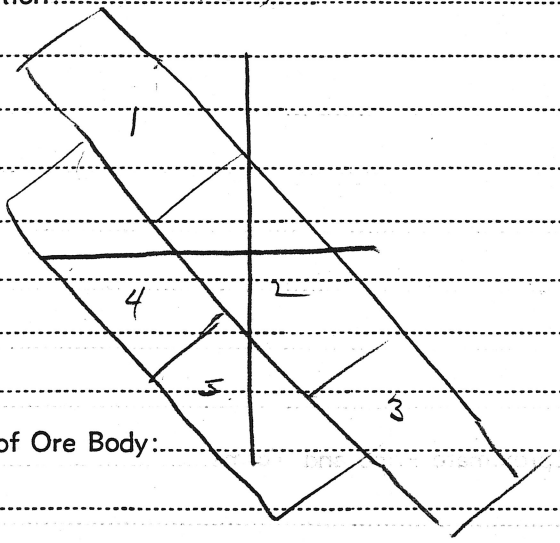

11. Dimension and Value of Ore Body: .....

Please give as complete information as possible and attach copies of engineer's reports, shipment returns, maps, etc. if you wish to have them available in this Department's files for inspection by prospective leasors or buyers.

(over)

12. Ore "Blocked O[illegible]" or "In Sight":

Ore Probable:

13. Mine Workings—Amount and Condition:

	No.	Feet	Condition
Shafts	1	26	
Raises		X	
Tunnels			
Crosscuts			
Stopes			

14. Water Supply:

15. Brief History: Claims 1, 2, 3 one year old 4 & 5 one Month

16. Remarks:

17. If Property for Sale, List Approximate Price and Terms:

18. Signature: