



CONTACT INFORMATION

Mining Records Curator
Arizona Geological Survey
1520 West Adams St.
Phoenix, AZ 85007
602-771-1601
<http://www.azgs.az.gov>
inquiries@azgs.az.gov

The following file is part of the

Arizona Department of Mines and Mineral Resources Mining Collection

ACCESS STATEMENT

These digitized collections are accessible for purposes of education and research. We have indicated what we know about copyright and rights of privacy, publicity, or trademark. Due to the nature of archival collections, we are not always able to identify this information. We are eager to hear from any rights owners, so that we may obtain accurate information. Upon request, we will remove material from public view while we address a rights issue.

CONSTRAINTS STATEMENT

The Arizona Geological Survey does not claim to control all rights for all materials in its collection. These rights include, but are not limited to: copyright, privacy rights, and cultural protection rights. The User hereby assumes all responsibility for obtaining any rights to use the material in excess of "fair use."

The Survey makes no intellectual property claims to the products created by individual authors in the manuscript collections, except when the author deeded those rights to the Survey or when those authors were employed by the State of Arizona and created intellectual products as a function of their official duties. The Survey does maintain property rights to the physical and digital representations of the works.

QUALITY STATEMENT

The Arizona Geological Survey is not responsible for the accuracy of the records, information, or opinions that may be contained in the files. The Survey collects, catalogs, and archives data on mineral properties regardless of its views of the veracity or accuracy of those data.

PRINTED: 10/19/2001

ARIZONA DEPARTMENT OF MINES AND MINERAL RESOURCES AZMILS DATA

PRIMARY NAME: IRON QUEEN

ALTERNATE NAMES:

PATENTED CLAIMS MS 1633

YAVAPAI COUNTY MILS NUMBER: 1031A

LOCATION: TOWNSHIP 12 N RANGE 1 E SECTION 4 QUARTER S2

LATITUDE: N 34DEG 26MIN 40SEC LONGITUDE: W 112DEG 15MIN 25SEC

TOPO MAP NAME: POLAND JUNCTION - 7.5 MIN

CURRENT STATUS: PAST PRODUCER

COMMODITY:

GOLD

SILVER

COPPER SULFIDE

BIBLIOGRAPHY:

BLM MINING DISTRICT SHEET 14

YAVAPAI MAGAZINE MAR. 1918 P 4-6 SHARLOT

HALL MUSEUM PRESCOTT, AZ

ADMMR IRON KING NORTH PROJECT FILE

ANDERSON, C.A. AND P.M. BLACET PRECAMBRIAN

GEOL OF THE NORTHERN BRADSHAW MTNS USGS BULL

1336 1972 P 74

ADMMR IRON QUEEN MINE FILE

LINDGREN, W., ORE DEPTS. OF THE JEROME AND

BRADSHAW MTN. QUADS, USGS BULL. 782, 1926

P. 140

ADMMR IRON QUEEN COLVO FILE

IRON QUEEN

YAVAPAI COUNTY

KAP WR 5/1/87: In the company of Nyal Niemuth a visit was made to the Boggs Mine (file) where a sample of pyropholite was collected from an alteration zone for evaluation by Tim Whitney of Murco Wall Products as a filler. Nyal Niemuth explained that the pyropholite from the alteration zone at the Iron Queen Mine (file), Yavapai County is nearly the same as that at the Boggs Mine (file), Yavapai County and might be usable as a mineral filler.

IRON QUEEN MINE (File)
References

YAVAPAI CO.

See: USGS Bulletin 782, Pg. 139, 140, 27, Plate 15, 141
USGS Bulletin 1336, Pg. 73
IC 6905, pg. 50

Iron Queen Mine (File)

Main Shaft

Air Shaft

Surface

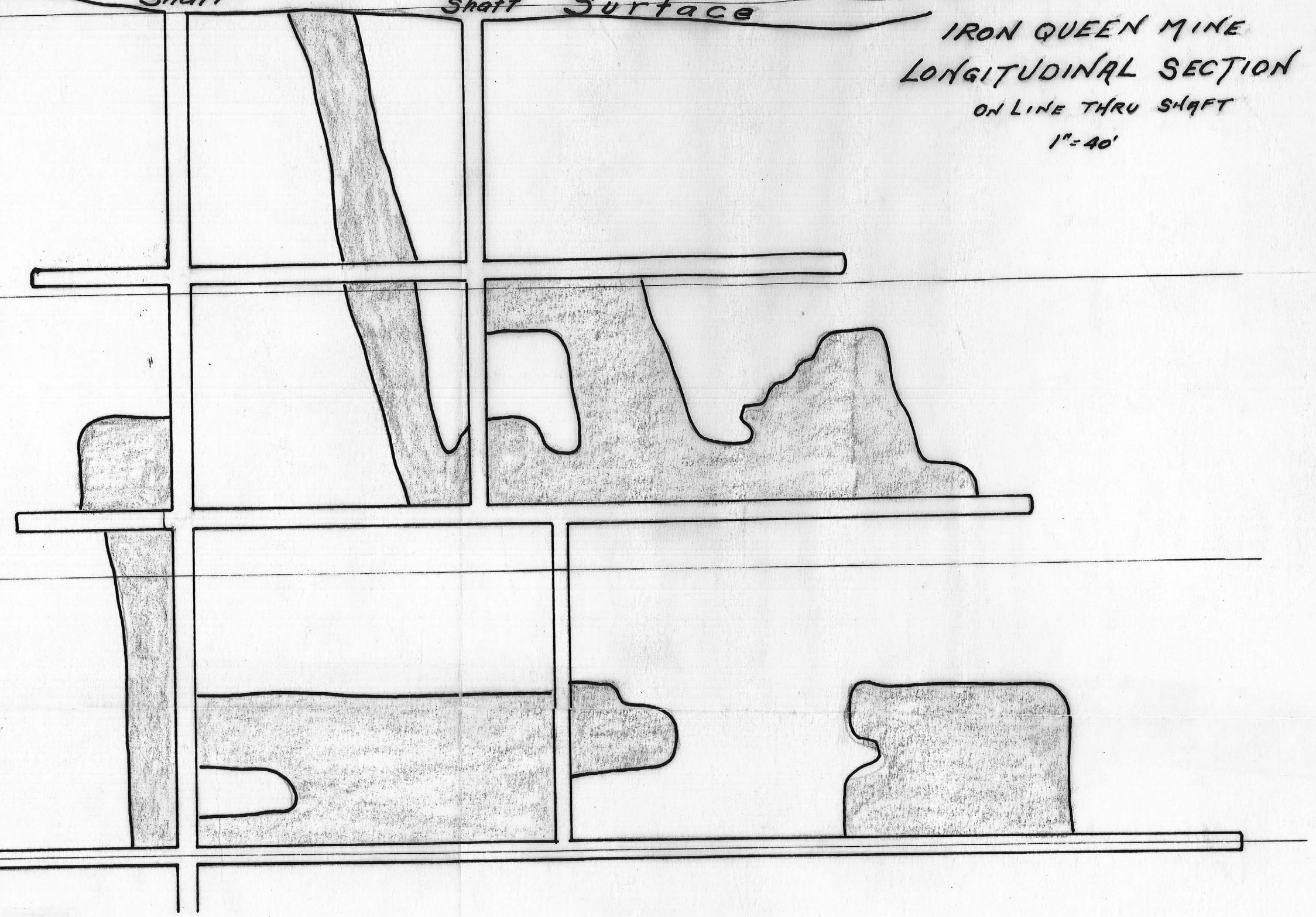
IRON QUEEN MINE
LONGITUDINAL SECTION
ON LINE THRU SHAFT
1" = 40'

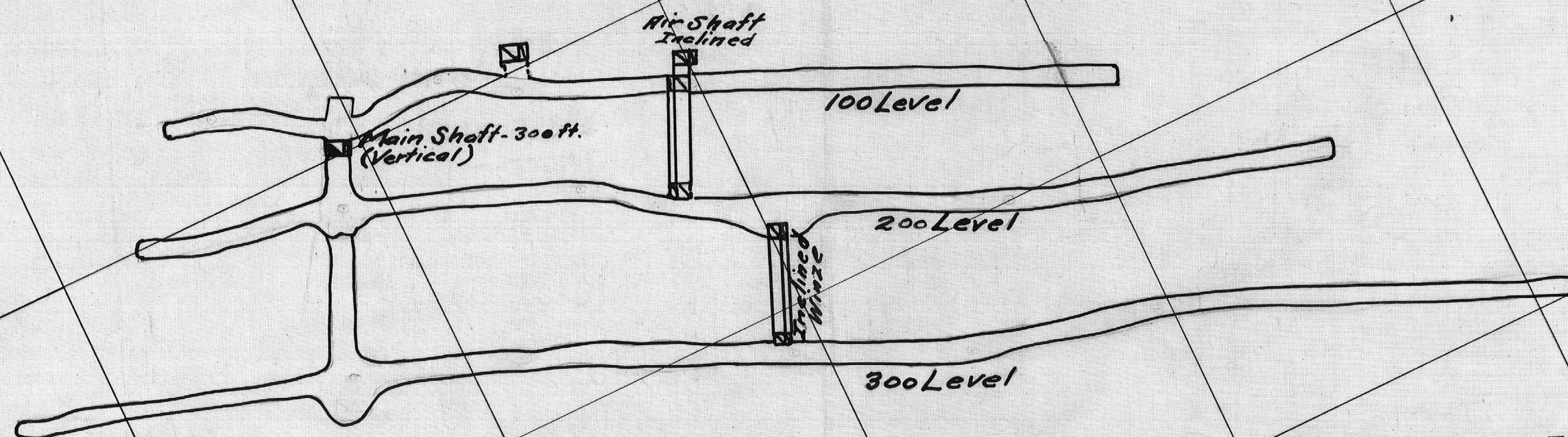
1st. Level

2nd. Level

3rd. Level

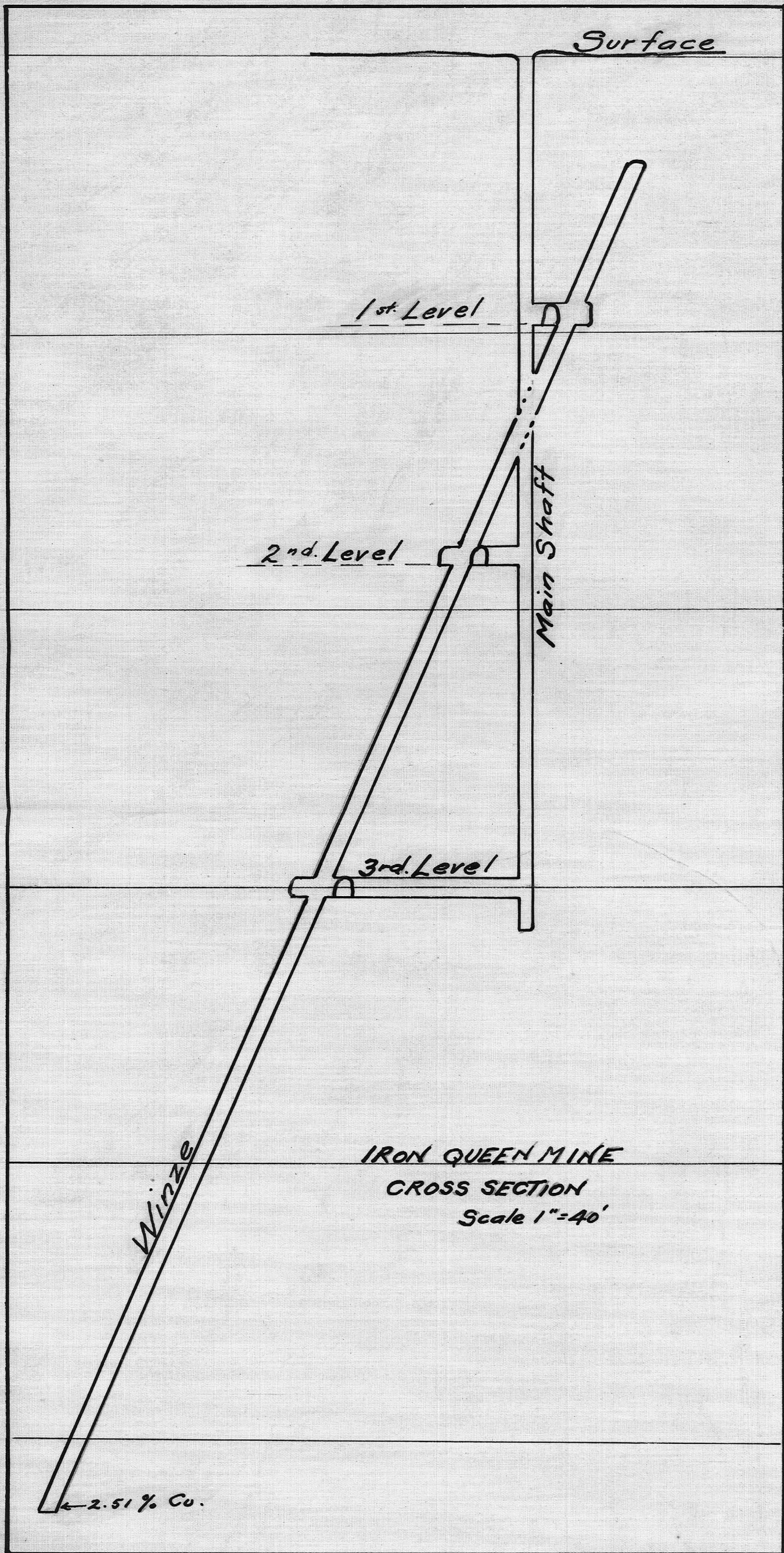
$5' \times 238 \times 200 = 25,800$
actual 29,000 Tons +



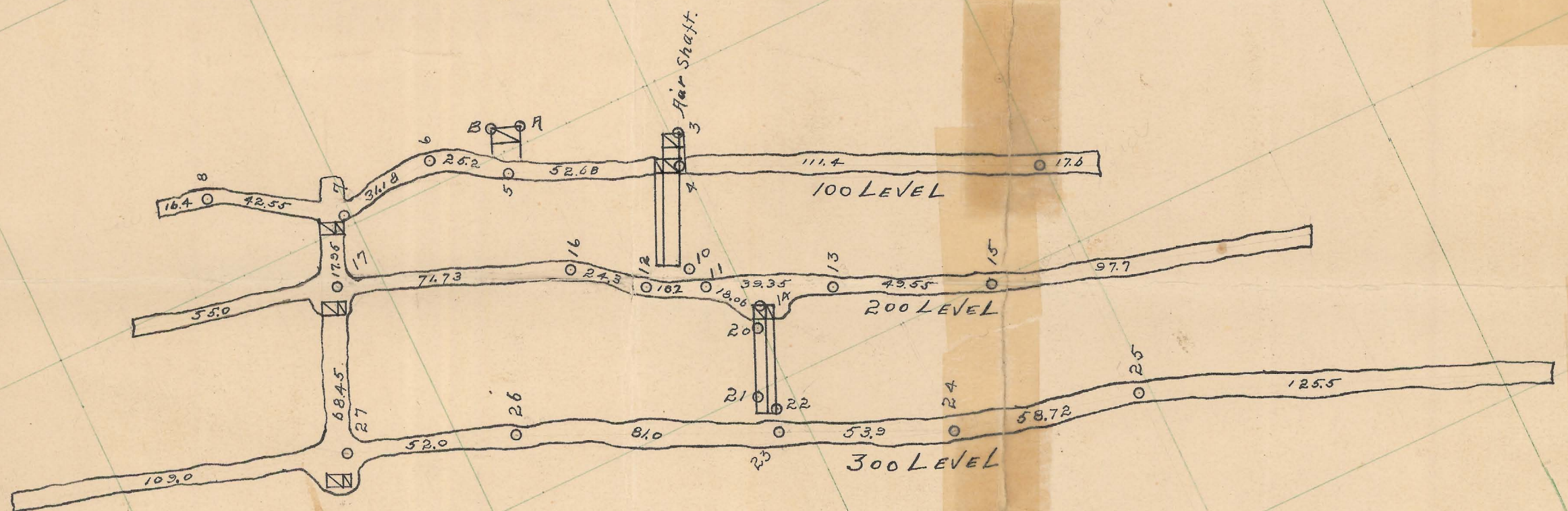


IRON QUEEN MINE
Plan of Levels

Scale 1" = 40'



PLAN
IRON QUEEN MINE
Scale 1" = 40'



IRON QUEEN MINE
CROSS SECTION
Scale 1" = 40'

