CONTACT INFORMATION
Mining Records Curator
Arizona Geological Survey
1520 West Adams St.
Phoenix, AZ 85007
602-771-1601
http://www.azgs.az.gov
inquiries@azgs.az.gov

The following file is part of the

Arizona Department of Mines and Mineral Resources Mining Collection

ACCESS STATEMENT

These digitized collections are accessible for purposes of education and research. We have indicated what we know about copyright and rights of privacy, publicity, or trademark. Due to the nature of archival collections, we are not always able to identify this information. We are eager to hear from any rights owners, so that we may obtain accurate information. Upon request, we will remove material from public view while we address a rights issue.

CONSTRAINTS STATEMENT

The Arizona Geological Survey does not claim to control all rights for all materials in its collection. These rights include, but are not limited to: copyright, privacy rights, and cultural protection rights. The User hereby assumes all responsibility for obtaining any rights to use the material in excess of "fair use."

The Survey makes no intellectual property claims to the products created by individual authors in the manuscript collections, except when the author deeded those rights to the Survey or when those authors were employed by the State of Arizona and created intellectual products as a function of their official duties. The Survey does maintain property rights to the physical and digital representations of the works.

QUALITY STATEMENT

The Arizona Geological Survey is not responsible for the accuracy of the records, information, or opinions that may be contained in the files. The Survey collects, catalogs, and archives data on mineral properties regardless of its views of the veracity or accuracy of those data.

PRINTED: 09/21/2001

ARIZONA DEPARTMENT OF MINES AND MINERAL RESOURCES AZMILS DATA

PRIMARY NAME: HOWARD GRAY QUARRIES

ALTERNATE NAMES:

COCONINO COUNTY MILS NUMBER: 279

LOCATION: TOWNSHIP 19 N RANGE 1 E SECTION 3 QUARTER C
LATITUDE: N 35DEG 03MIN 14SEC LONGITUDE: W 112DEG 16MIN 28SEC
TOPO MAP NAME: MATTERHORN - 7.5 MIN

CURRENT STATUS: PAST PRODUCER

COMMODITY:
STONE FLAGSTONE

BIBLIOGRAPHY:
ADMMR HOWARD GRAY FILE

MIS Manager..... Barbara Caroll

Burro Creek Clay __ Clay
34.569 -113.351, T14N R10W Sec. 7
8 miles southwest of Bagdad.
Open-pit clay mine - Saponite clay shipped out of state for manufacture into viscosifiers for
detergents and drainage aid for fine white paper made from recycled paper fibers.

H & S Developers Inc.
12486 S. Foothills Blvd., Yuma, AZ 85367
928-342-3344
Construction sand and gravel.
Employees: 8
Fortuna Wash Pit __ Sand and Gravel
32.534 -114.591, T10S R23W Sec. 26
Superintendent..... Tim Latham

Hamilton Sand & Gravel
1015 N. Hamilton Rd., Willcox, AZ 85643
520-384-2582
Natural sand, washed sand products, gravel and rock.
Employees: 2
Hamilton Pit __ Sand and Gravel
32.260 -109.899, T13S R24E Sec. 33

Hammond Wholesale Flagstone
47501 N. AA Ranch Road, Ash Fork, AZ 86320
928-637-2461 Fax: 928- 637-2461
Produces sandstone flagging and facing stone - Oak and Classic Oak Sandstone.
Employees: 14
General Manager ..... Wes Hammond
Oak Quarry __ Stone, Dimension
35.346 -112.628, T23N R3W Sec. 29

Hanson Aggregates of Arizona Inc.
4127 E. Van Buren Street, Phoenix, AZ 85008
602-685-4800
http://www.hansonplc.com
Sand, rock, ABC, ready mix concrete.
Employees: 275
President..... Pat Kuelner
Operations Manager .....Jim Green
59th Avenue Plant __ Sand and Gravel
33.409 -112.173, T1N R2E Sec. 29
5901 W. Broadway Rd., Phoenix, AZ
Agua Fria Pit-River Ranch Plant __ Sand and Gravel
33.514 -112.324, T2N R1W Sec. 12
5159 N. El Mirage Rd., Litchfield Park, AZ 85219
480-983-4111
Sand, rock, ABC, ready mix concrete.
Apache Junction Plant __ Sand and Gravel
33.381 -111.577, T1N R8E Sec. 31
2941 W. 37th Ave., Apache Junction, AZ 85220
480-671-9702
Ready mix concrete
Clarkdale Plant __ Sand and Gravel
34.779 -112.083, T16N R2E Sec. 12
2500 W. Cement Plant Rd., P O Box 634, Clarkdale, AZ 86324
520-634-4250
Employees: 45
General Manager .....Tim Cox
Dear Valley Plant __ Sand and Gravel
33.686 -112.044, T4N R3E Sec. 15
21829 N. 16 St., Phoenix, AZ 85022
602-492-9063
Ready mix concrete.
Hassayampa Plant #46 __ Sand and Gravel
33.481 -112.755, T2N R5W Sec. 27
339th Avenue and I-10
Higley Plant __ Sand and Gravel
33.478 -111.724, T2N R6E Sec. 34
3602 N. Higley Rd., Mesa, AZ 85215
480-981-0134
Ready mix concrete
Plant #35 S 51st Ave Plant __ Sand and Gravel
33.408 -112.171, T1N R2E Sec. 20
4002 S. 51st Ave., Phoenix, AZ 85045
602-352-1210
Sand, rock, ABC, ready mix concrete.
Queen Creek Plant #42 __ Sand and Gravel
33.279 -111.343, T2S R10E Sec. 5
44191 Peckary Rd., Apache Jct, AZ 85219
480-983-4111
US-60 southeast of Apache Junction, at Queen Creek
Sand, rock, ABC, ready mix concrete
Sun City Plant __ Sand and Gravel
33.683 -112.308, T4N R1W Sec. 13
21801 N. 115 Ave., Sun City, AZ 85373
623-584-8695
Ready mix concrete.
Tempe Plant __ Sand and Gravel
33.434 -111.898, T11S R5E Sec. 30
1976 E. Pima St., Tempe, AZ 85281
480-894-017
Wickenburg Plant #10 __ Sand and Gravel
33.888 -112.657, T6N R4W Sec. 3
P. O. Box 1450, Wickenburg, AZ 85358
520-684-3402
U.S. Hwy 60 at mile marker 117.5
Sand, rock, ABC, ready mix concrete, and asphaltic concrete
Yavapai Airport Plant #22 __ Sand and Gravel
34.641 -112.409, T15N R1W Sec. 31
5899 Wilkinson Dr., P O Box 814, Prescott, AZ 86301
520-445-7305
Sand, rock, and ABC

Harborlite Corporation
P O Box 960, 45156 Silver King Road, Superior, AZ 85273
520-689-5723 Fax: 520- 689-2362
http://www.worldminerals.com
Produces perlite products used as filter media for filtering pharmaceuticals, chemicals, sugar and beverages and in agriculture.
Employees: 9
VP World Minerals, President Harborlite.....Daniel Moncino
Production Supervisor.....Mike Putz
Office Manager ..... Evvy Oates
Superior Perlite __ Perlite
33.271 -111.129, T2S R12E Sec. 9
Mine and mill - Crushing, screening and drying plant located 2 miles west of Superior - Two open-pit
perlite mines.

Harley Gray Stone Company
P O Box 323, Paulden, AZ 86334
928-636-2436 Fax: 928-636-0704
Quarries and processes flagstone, dimension stone, and tiles.
Employees: 30
Owner ..... Carl Gray
Office Administrator ..... Nancy McCabe
Partridge Quarry __ Stone, Dimension
35.346 -112.593, T23N R3W Sec. 27

North of Ashfork off of AA Ranch & Forest Service Road

Hatch Construction & Paving Inc.
127 S. Main Street, Taylor, AZ 85939
928-536-7213
Sand, gravel, road materials, ready mix concrete, and asphaltic concrete.
President.....Jerrold L. Hatch
Vice President..... Lenn B. Hatch
Secretary/Treasurer ..... Lynn R. Hatch

Chapman Pit __ Sand and Gravel
34.094 -110.933, T9 N R14 E Sec. 29
Cherry Creek Road, Young, AZ 85554
Ellsworth Pit __ Sand and Gravel
35.469 -113.577, T10N R22E Sec. 33
Penrod Road, Show Low, AZ 85901
Four Mile Pit __ Sand and Gravel
34.464 -110.141, T12N R21E Sec. 5
P O Box127, Taylor, AZ 85939

Horner Stone
Stone Yard & Fabrication Shop
398 Quarry Road, Ash Fork, AZ 86320
Quarries sandstone; and produces Rosa, Classic Oak, Peach, Buckskin, Walapaia, Chocolate, Sierra Moss and Blush sandstone -
Flagstone, patio stone, standup stone work, and hand cut shapes.
Employees: 20
Bacon and Beans Quarry __ Stone, Dimension
35.331 -112.433, T23N R1W Sec. 31
Cucamunga Quarry __ Stone, Dimension
35.304 -112.412, T22N R1W Sec. 8
Ash Fork, AZ
SR66 to Double A Ranch Road, then 9 miles, right on 39b, .5 miles to pit.
Mary Ann Quarry __ Stone, Dimension
35.337 -112.439, T23N R1W Sec. 31
SR66 to Double A Ranch Rd, then 7 miles, turn right at RR siding.

Huachuca Concrete Inc.
423 S. Schrader Road, Sierra Vista, AZ 85635
520-456-1600
Sand, gravel, aggregate products, ABC, leach rock, rip rap, and ready mix concrete.
Employees: 60
General Manager ..... Kevin Thompson

Dake Rd. __ Sand and Gravel
31.565 -110.208, T21S R21E Sec. 33
5800 E. Dake Road, Sierra Vista, AZ 85635
Huachuca Concrete Plant __ Sand and Gravel
31.648 -110.353, T20S R19E Sec. 36
293 W. Rail Road Drive, Huachuca City, AZ 85616
Ocotillo Road __ Sand and Gravel
32.044 -110.330, T16S R20E Sec. 17
N. Ocotillo Rd, Benson, AZ

Imerys
P O Box 759, Sahuarita, AZ 85629
520-625-6040 Fax: 520-625-0388 800-952-2769
http://www.imerys.com
Marble quarry crushing and grinding plant - Calcium feed additive, decorative stone, plaster roofing material and mineral fillers.
Employees: 14
Production Manager.....Javier Blanco
Office Manager ..... Diana Lee
Sales..... Carl Cuthbertson

Santa Rita Quarry __ Limestone / Marble
31.875 -110.779, T18S R15E Sec. 14
Marble quarry located 15 miles southeast of Sahuarita.
Marble quarry - Raymond roller mill - Sizing and bagging plant.

Imix Group LLC
7225 N 110th Ave, Ste. 6, Glendale, AZ 85307
623-889-0362
Sand, gravel - concrete.
Operations Manager ..... Ron Hagger

Coolidge Plant #4 __ Sand and Gravel
33.020 -111.508, T5S R8E Sec. 2
Employees: 5
Tolleson Plant __ Sand and Gravel
33.391 -112.323, T1N R1W Sec. 35
6004 S. El Mirage Rd., Tolleson, AZ 85353
Concrete batch plant.

J.C. Rock LLC
6860 S. Nogales Highway, Tucson, AZ 85706
520-573-9948
Sorting, crushing, and screening, of metal mine overburden for landscape materials and rip-rap.
Employees: 5
Partner/Operator..... James L. Rodman

Johnson Camp __ Sand and Gravel
32.101 -110.072, T15S R22E Sec. 26

Jakes Granite Supplies LLC
3655 W. Anthem Way, PMB #366, Anthem, AZ 85086
602-629-1000
Supplies crushed granite for desert landscaping.
Employees: 9
Manager.....Shannon Everett

Congress Pit __ Crushed Stone
34.238 -112.884, T10N R6W Sec. 4

JDI Ent LLC
Thunderbird Materials
2674 N. Roundup Ave., Kingman, AZ 86401
928-718-1130
Sand and gravel.
Owner ..... Ben Overson

Jim Bush Sand & Gravel
1015 N. Cameron Avenue, Ajo, AZ 85321
520-387-6250
Sand, gravel, and landscaping material.
Employees: 3
President..... Patti Bush
Consultant.....Jim Bush
Safety Supervisor.....Roy Chaney

Jim Bush Aggregate Plant __ Sand and Gravel
32.477 -112.855, T11S R6W Sec. 11
1015 N. Cameron Avenue, Ajo, AZ 85321
Mead road east of hwy 85, 1 mile, cross tracks turn left, go 1 mile north, then left, 1/2 mile.

Kalamazoo Materials Inc.
6975 N. Oracle Rd., Tucson, AZ 85704
520-575-9601 Fax: 520-575-9604
http://www.kalamazoomaterials.com
Crushed granite and other decorative landscape rock.
Employees: 30
President..... Paul D'Alessio
General Manager..... Steven Somoski

NAME OF MINE: COCONINO BUILDING STONE CO.
OWNER: ~~HOWARD GRAY~~

COUNTY: Yavapai, Coconino Co.
DISTRICT:
METALS: Flagstone

OPERATOR AND ADDRESS		MINE STATUS	
Date:		Date:	
11/45	Coconino Bldg. & Stone Co., Howard Gray, Supt., Ashfork Box 148	11/45	Shipping to Tucson, Phx., Globe, & L.A.

HOWARD GRAY QUARRIES YAVAPAI COUNTY

Rock - Flagstone

These Properties were acitve - 9-58
2-59
10-59
2-60
9-60
2-61







HOWARD GRAY QUARRIES YAVAPAI COUNTY

Saw Howard Gray, brother of Harley - he employs 4 men in one quarry and plant.
FTJ WR 5-14-66

Visited and interviewed Harley Gray - Gray has not sold any stone since Dec. 1966.
FTJ WR 5-12-67

Visited Harley Gray - shut down. FTJ WR 9-8-67

Active Mine List April 1967 - 4 men
Active Mine List Nov. 1967 - 4 men
Active Mine List April 1968 - 3 men

To Drake to visit the Gray Cutting plant - sales better than last year. FTJ WR 9-13-68

Active Mine List Oct. 1968 - 4 men

Visited Harley Gray plant - they have had a hard time as have most quarries and plants due to weather and slack in demand. FTJ WR 4-11-69

Active Mine List April 1969 - 4 men - Harley Gray, Box 223, Paulden

Visit - Howard Gray was at his quarry. FTJ WR 9-5-69

Active Mine List Oct. 1969 - 4 men - Harley Gray, Box 223, Paulden
Active Mine List May 1970 - 4 men - Harley Gray

Visit Gray plant - not up to capacity and having some difficulties. FTJ WR 9-4-70

Active Mine List Oct. 1970 - 4 men - Harley Gray

STATE OF ARIZONA
DEPARTMENT OF MINERAL RESOURCES
MINERAL BUILDING, FAIRGROUNDS
PHOENIX, ARIZONA

RECEIVED
FEB 2 1 1961
DEPT. MINERAL RESOURCES
PHOENIX, ARIZONA

December 16, 1960

Mr. Howard Gray
Box 48
Pauldin, Arizona

Dear Mr. Gray:

The Department of Mineral Resources is compiling a list of flagstone properties in Arizona. We would like to get the location of your quarries (Section, Township and Range).

Hoping that you can help us, I remain

Very truly yours,
Lewis A. Smith

LEWIS A. SMITH
Field Engineer

LAS/H

Sec. 10 - 3
T 14 N
R 1E

Oct 14-61
Sorry for delay I misplaced your letter. If I can be of any help I promise to be more prompt & careful.
Thank you
Howard Gray

Flagstone and Cross Index all names

DEPARTMENT OF MINERAL RESOURCES
STATE OF ARIZONA
FIELD ENGINEERS REPORT

Mine Coconino Building Stone Company. +

Date May Ist, 1946

District North Verde, Coconino Co.

Engineer A. C. Nebeker

Subject: Flagstone Quarries

DEPT. MINERAL RESOURCES
RECEIVED
MAY 7 1946
PHOENIX ARIZONA

On May the Ist I went out to the Flagstone qarries, which are located about 45 miles North of Prescott and II miles N.E. of Drake Arizone. This district had the appearance of a Bee Hive as to activities. On the way out I meet two trucks coming to the R.R. loading station loaded with Flagstone.

At the Coconino Flagstone quarry, where 20 men are empoyed, there is a good company camp which furnish lodgings and board for the men empoyed.

The quarry is in the Coconino gray and red sandstone. This sandstone has a dip of nothing to 25 degrees. It is being worked by the bench method, drilling a row of holes about 4 feet back from the face and three to four feet deep, and blasted with 40% powder breaking the stone on a straight line along the line of the holes and loosening the stone along the bedding planes. The thin wedges and singlejacks are used to split the beds along seams to the thickness required by the market, which is ¼inch to I3/4 inches. When the stone splits over the I 3/4 inch, it is used as building blocks.

Mr Howard Gray, who is Mgr. and operator informs me that he is shipping a car a day, and that his market is LosAngeles, Tucson, Phoeniz and Globe and is getting $I5.00 per ton on cars at R.R. for Flagstone and $I0.00 for building blocks. The freight to Los Angeles is $4.00 per ton. Price of trucking to other points depend on the distance of haul.

The property consists of 6 placer claims, and Gray's address is Box, I48 Ashfork, Ariz.

Other properties seen: The Northern Arizona Quarries, Mr John Kerr, operator, shipping two cars month. Adress Prescott. Ariz.

The Christ. Lafoon quarry, shipping two cars per month, address Prescott.

Those developing and not yet shipping, Clinton Morrison, Andrew West, and B. White and son.

ACN