CONTACT INFORMATION
Mining Records Curator
Arizona Geological Survey
1520 West Adams St.
Phoenix, AZ 85007
602-771-1601
http://www.azgs.az.gov
inquiries@azgs.az.gov

The following file is part of the

Arizona Department of Mines and Mineral Resources Mining Collection

ACCESS STATEMENT

These digitized collections are accessible for purposes of education and research. We have indicated what we know about copyright and rights of privacy, publicity, or trademark. Due to the nature of archival collections, we are not always able to identify this information. We are eager to hear from any rights owners, so that we may obtain accurate information. Upon request, we will remove material from public view while we address a rights issue.

CONSTRAINTS STATEMENT

The Arizona Geological Survey does not claim to control all rights for all materials in its collection. These rights include, but are not limited to: copyright, privacy rights, and cultural protection rights. The User hereby assumes all responsibility for obtaining any rights to use the material in excess of "fair use."

The Survey makes no intellectual property claims to the products created by individual authors in the manuscript collections, except when the author deeded those rights to the Survey or when those authors were employed by the State of Arizona and created intellectual products as a function of their official duties. The Survey does maintain property rights to the physical and digital representations of the works.

QUALITY STATEMENT

The Arizona Geological Survey is not responsible for the accuracy of the records, information, or opinions that may be contained in the files. The Survey collects, catalogs, and archives data on mineral properties regardless of its views of the veracity or accuracy of those data.

PRINTED: 07/03/2001

ARIZONA DEPARTMENT OF MINES AND MINERAL RESOURCES AZMILS DATA

PRIMARY NAME: GEORGE OYLER GROUP

ALTERNATE NAMES:
LITTLE DOVER

YAVAPAI COUNTY MILS NUMBER: 1000B

LOCATION: TOWNSHIP 13 N RANGE 1 E SECTION 30 QUARTER N2
LATITUDE: N 34DEG 28MIN 57SEC LONGITUDE: W 112DEG 17MIN 53SEC
TOPO MAP NAME: POLAND JUNCTION - 7.5 MIN

CURRENT STATUS: PAST PRODUCER

COMMODITY:
GOLD
COPPER

BIBLIOGRAPHY:
ADMMR GEORGE OYLER GROUP FILE
BLM AMC FILE 23051

Murray Claim Group

MAP

OF

GEL. DYLE GROUP OF MINERAL CLAIMS

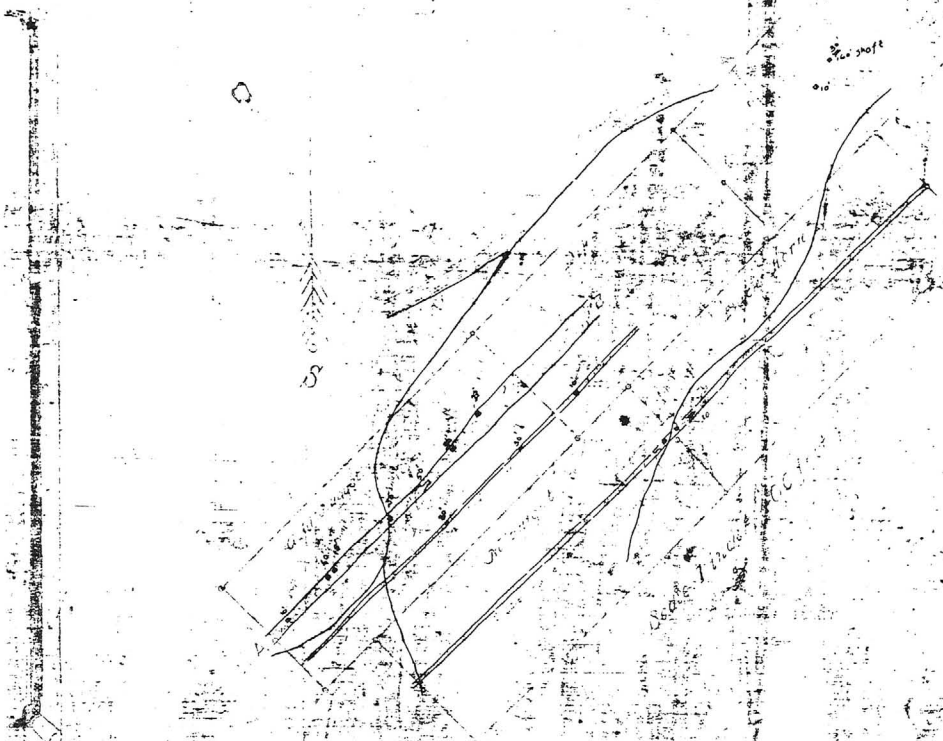

KEY



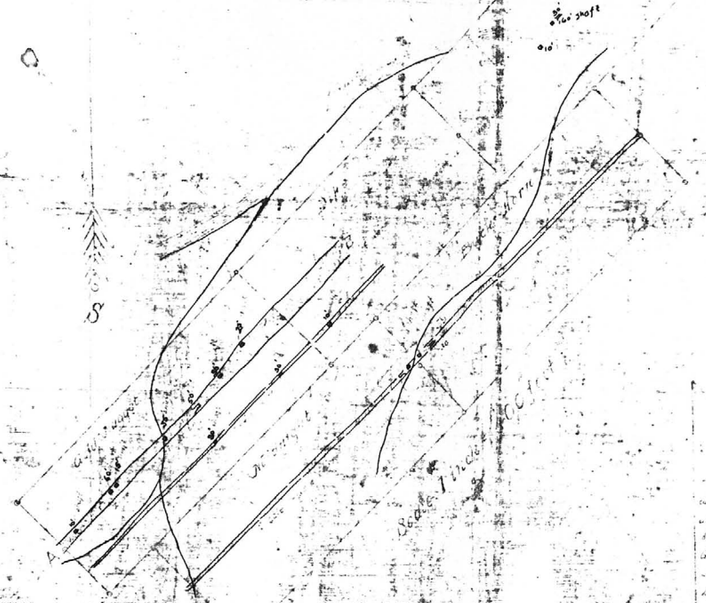

Murray Claim Group

MAP

OF

GEO. DYLER GROUP OF MINING CLAIMS


KEY
MAP
OF
GEO. OYLER GROUP OF MINING CLAIMS
Big Bug Mining District, Yavapai County, Arizona
and in
Township 15 North, Range 1 East, G. & S.R. Meridian.
N
W
E
S
Gold Bug
Gold Nugget
Midnight
Bulls Horn
Section along zone A - B
Assays of Zone along A - B
No. of sample
Width in feet
Gold ozs
Value
Silver ozs
38 feet
0.12
2.40
Trace
2
50
0.11
2.20
0.3
3
28
0.06
1.20
None
4
16
0.035
0.70
0.05
5
60
0.06
1.20
None
6
75
.06
1.20
7
35
.05
1.00
None
8
100
.05
1.00
None
9
40
.06
1.20
None
Section along C - D of Jessie vein