



CONTACT INFORMATION

Mining Records Curator
Arizona Geological Survey
1520 West Adams St.
Phoenix, AZ 85007
602-771-1601
<http://www.azgs.az.gov>
inquiries@azgs.az.gov

The following file is part of the

Arizona Department of Mines and Mineral Resources Mining Collection

ACCESS STATEMENT

These digitized collections are accessible for purposes of education and research. We have indicated what we know about copyright and rights of privacy, publicity, or trademark. Due to the nature of archival collections, we are not always able to identify this information. We are eager to hear from any rights owners, so that we may obtain accurate information. Upon request, we will remove material from public view while we address a rights issue.

CONSTRAINTS STATEMENT

The Arizona Geological Survey does not claim to control all rights for all materials in its collection. These rights include, but are not limited to: copyright, privacy rights, and cultural protection rights. The User hereby assumes all responsibility for obtaining any rights to use the material in excess of "fair use."

The Survey makes no intellectual property claims to the products created by individual authors in the manuscript collections, except when the author deeded those rights to the Survey or when those authors were employed by the State of Arizona and created intellectual products as a function of their official duties. The Survey does maintain property rights to the physical and digital representations of the works.

QUALITY STATEMENT

The Arizona Geological Survey is not responsible for the accuracy of the records, information, or opinions that may be contained in the files. The Survey collects, catalogs, and archives data on mineral properties regardless of its views of the veracity or accuracy of those data.

PRINTED: 11-14-2006

ARIZONA DEPARTMENT OF MINES AND MINERAL RESOURCES AZMILS DATA

PRIMARY NAME: FOREST AND FORLORN HOPE

ALTERNATE NAMES:

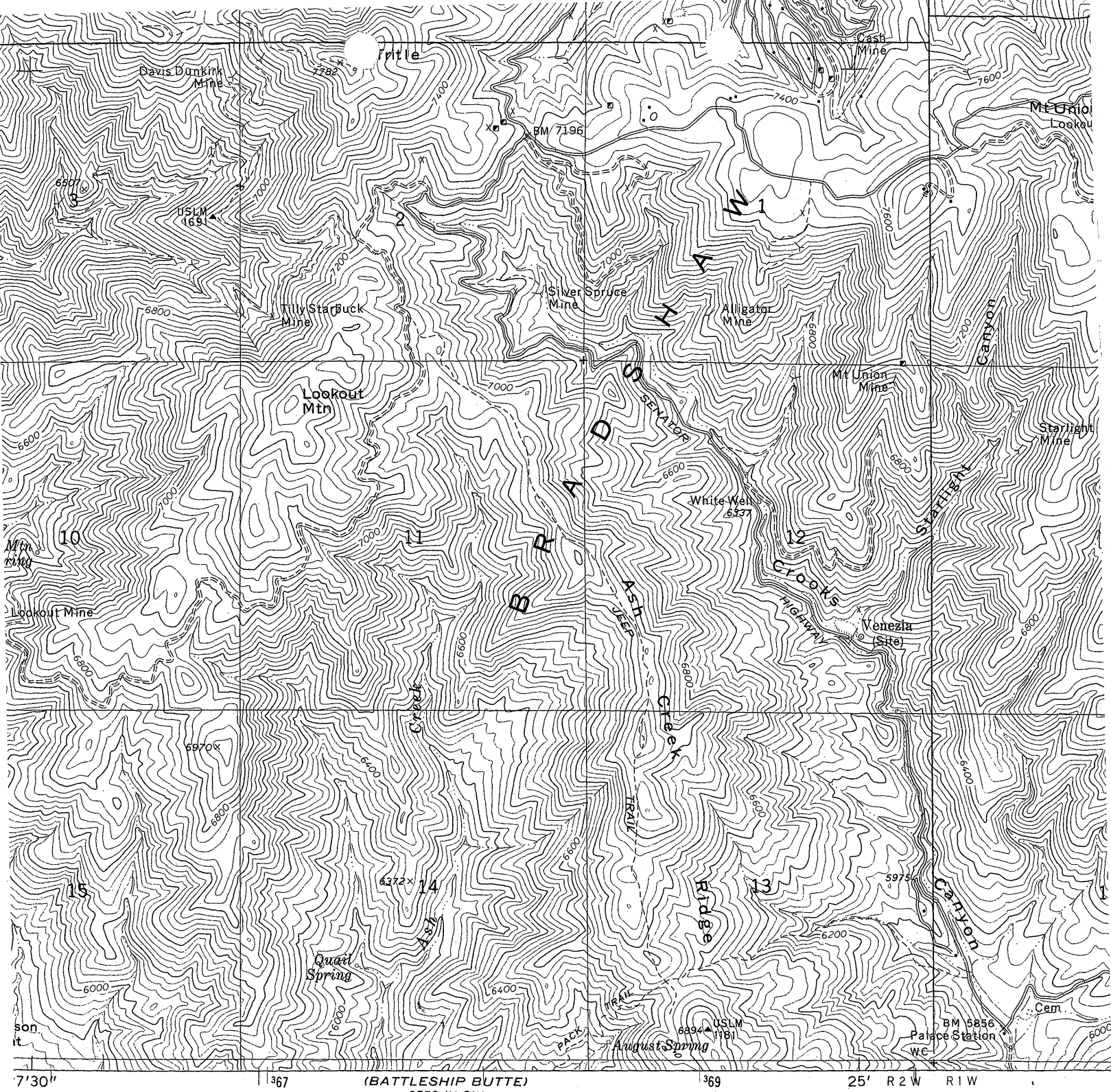
YAVAPAI COUNTY MILS NUMBER: 1152C

LOCATION: TOWNSHIP 12 N RANGE 2 W SECTION 1 QUARTER NW
LATITUDE: N 34DEG 24MIN 53SEC LONGITUDE: W 112DEG 25MIN 35SEC
TOPO MAP NAME: GROOM CREEK - 7.5 MIN

CURRENT STATUS: UNKNOWN

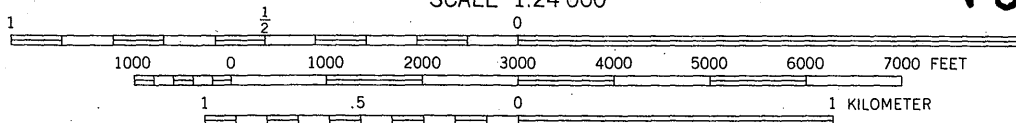
COMMODITY:
GOLD

BIBLIOGRAPHY:
BLM MINING DISTRICT SHEET 241
ADMMR FOREST AND FORLORN HOPE FILE
BLM MINERAL SURVEY MS 4298



(BATTLESHIP BUTTE)
3552 IV SW

SCALE 1:24 000



CONTOUR INTERVAL 40 FEET
NATIONAL GEODETIC VERTICAL DATUM OF 1929

Groom creek 7.5 MIN


THIS MAP COMPLIES WITH NATIONAL MAP ACCURACY STANDARDS
FOR SALE BY U. S. GEOLOGICAL SURVEY, DENVER, COLORADO 80225, OR RESTON, VIRGINIA 22092
A FOLDER DESCRIBING TOPOGRAPHIC MAPS AND SYMBOLS IS AVAILABLE ON REQUEST



QUADRANGLE LOCATION

ZONA DEPARTMENT OF MIN. RESOURCES**Mineral Building, Fairgrounds****Phoenix, Arizona**

1. Information from: Mr. J. Stenson
Address: 6623 N. 11th Avenue, Phoenix, Arizona 85013
2. Mine: FOREST and FORLORN HOPE 3. No. of Claims - Patented 2
Unpatented _____
4. Location: NW side of Mt Union, Yavapai County.
5. Sec. 1 & 2 Tp. 12 N Range 2 W 6. Mining District Groom Creek
7. Owner: Mr. J. Stenson (and his father)
8. Address: 6623 N. 11th Avenue, Phoenix, Arizona 85013
9. Operating Co.: None
10. Address: N/A
11. President: N/A 12. Gen. Mgr.: N/A
13. Principal Metals: Gold 14. No. Employed: N/A
15. Mill, Type & Capacity: None
16. Present Operations: (a) Down ☒ (b) Assessment work ☐ (c) Exploration ☐
(d) Production ☐ (e) Rate _____ tpd.
17. New Work Planned: Investigation of property. Owner does not
have mining expertise.
18. Misc. Notes: Both mines were patented March 31, 1949,
with Mineral Survey MS 4298.

Date: August 29, 1979
(Signature)Ken. A. Phillips
(Field Engineer) *13W*

UNITED STATES OF AMERICA
GENERAL SERVICES ADMINISTRATION



DATE: November 18, 1977

National Archives and Records Service
Washington National Records Center
Washington, DC 20409

REPLY TO
ATTN OF: NNGR

SUBJECT: Reply to inquiry

Mr. J. Stenson
6623 N. 11th Avenue
Phoenix, AZ 85013

242-8139

The statements checked below are relevant to your inquiry.

- ☐ 1. Enclosed are the reproductions that you requested.
- ☐ 2. Enclosed is our bill for reproductions furnished.
- ☐ 3. The cost of reproducing the records is \$ _____.
☐ will be sent by the Treasury Department.
A refund of \$ _____
☐ is enclosed.
- ☒ 4. The cost of reproducing the records in which you are interested is \$ 50.60 for paper copies or \$ 32.89 for 35 mm microfilm.
- ☒ 5. For a domestic order, send a check or money order (payable to NATFB-NNG) or for a foreign order, send a check in U.S. dollars drawn on a U.S. bank or international money order (payable to NATFB-NNG) to General Services Administration (NNG) Washington, DC 20409. **The reproduction price quoted cannot be honored after September 30, 1978.**
- ☐ 6. We have located approximately _____ feet of records that relate to your topic. We cannot undertake the extensive research that would be necessary to identify specific documents. We will be pleased to make the records available to you or your representative in our research room. Or, if you can state more specifically the subject in which you are interested (including dates, persons, and places, as appropriate), we will attempt to locate and describe pertinent records and inform you of the cost of reproductions.
- ☐ 7. We are located in the Washington National Records Center, 4205 Suitland Road, Suitland, Maryland, about one mile from the District of Columbia line (Southern Avenue). Research hours are 8:00 a.m. to 4:15 p.m., Monday through Friday, except legal holidays.
- ☒ 8. Mineral Entry Patent No. 6517 (38 pages) (De Vernon mining claim) and file for Serial Patent No. 1125151 (215 pages) (Forest and Forlorn Hope mining claims). **NOT NEEDED**

4298

As 142 Harrison
12N2W 3-31-49

4298

9-13-1982