



CONTACT INFORMATION

Mining Records Curator
Arizona Geological Survey
1520 West Adams St.
Phoenix, AZ 85007
602-771-1601
<http://www.azgs.az.gov>
inquiries@azgs.az.gov

The following file is part of the

Arizona Department of Mines and Mineral Resources Mining Collection

ACCESS STATEMENT

These digitized collections are accessible for purposes of education and research. We have indicated what we know about copyright and rights of privacy, publicity, or trademark. Due to the nature of archival collections, we are not always able to identify this information. We are eager to hear from any rights owners, so that we may obtain accurate information. Upon request, we will remove material from public view while we address a rights issue.

CONSTRAINTS STATEMENT

The Arizona Geological Survey does not claim to control all rights for all materials in its collection. These rights include, but are not limited to: copyright, privacy rights, and cultural protection rights. The User hereby assumes all responsibility for obtaining any rights to use the material in excess of "fair use."

The Survey makes no intellectual property claims to the products created by individual authors in the manuscript collections, except when the author deeded those rights to the Survey or when those authors were employed by the State of Arizona and created intellectual products as a function of their official duties. The Survey does maintain property rights to the physical and digital representations of the works.

QUALITY STATEMENT

The Arizona Geological Survey is not responsible for the accuracy of the records, information, or opinions that may be contained in the files. The Survey collects, catalogs, and archives data on mineral properties regardless of its views of the veracity or accuracy of those data.

ARIZONA DEPARTMENT OF MINES AND MINERAL RESOURCES FILE DATA

PRIMARY NAME: DEER TRAIL

ALTERNATE NAMES:

MOHAVE COUNTY MILS NUMBER: 368A

LOCATION: TOWNSHIP 11 N RANGE 13 W SECTION 18 QTR. S2
LATITUDE: N 34DEG 17MIN 24SEC LONGITUDE: W 113DEG 38MIN 55SEC
TOPO MAP NAME: ARTILLERY PEAK - 15 MIN

CURRENT STATUS: DEVEL DEPOSIT

COMMODITY:

GOLD-(M) LODE-PRIMARY
COPPER-BYPRODUCT
SILVER-BYPRODUCT

BIBLIOGRAPHY:

USGS PRESCOTT MAP
AZ. STATE LAND DEPT. MINERAL MAP
USGS ARTILLERY PEAK QUAD
ADMR DEER ~~TAIL~~ MINE FILE *TRAIL*
ADMR MOHAVE CUSTOM MILL PROJ. CARD FILE
ADMR MOHAVE FILES

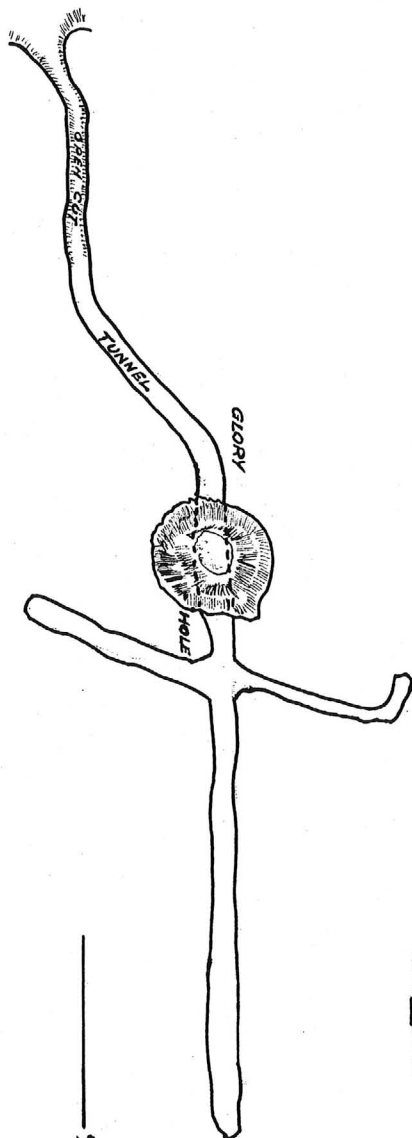


Artillery Peak 15'

Name of Mine or Prospect: Deertrail	Township 11N	Range 13W	Section 18 cca	Priority B
Principal Minerals:	1:250,000 Quad Prescott		7.5' - 15' Quad Artillery Peak	
Associated Minerals:	District Artillery Mtn.		Principal Product Gold	
Type of Operation: Underground: Tunnel and Shaft	County Mohave	State Ar.	Type of Deposit Vein	
Ownership or Controlling Interest: Consult current USBLM mining claim records				
Access: From Alamo Crossing proceed northwest on unimproved road for 4.5 miles. Mine is located .5 miles southwest of road on topographic quadrangle.				
Structural Control or Geological Association: "Older Precambrian Age, schist." ²				
Age of Mineralization:				
Production History		Geochemical Analyses		
		Values: \$8.00 gold/ton (no date)		
References				
1) Mallach (1977) p. 39.				
2) Wilson & Moore (1959) Geologic map.				

CUT

20 FT. VERT.



DEERTAIL
CUT

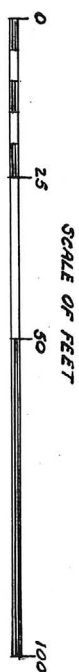


FIG. 13. SKETCH OF WORKINGS, DEERTAIL MINE, OWENS DIST., ARIZONA.

ARIZONA DEPARTMENT OF MINES AND MINERAL RESOURCES

VERBAL INFORMATION SUMMARY

1. Mine file: 1. RAWHIDE 2. DEER TRAIL

2. Mine name if different from above:

3. County: *MOHAVE*

4. Information from: John Lucking

Company:

Address: 315 W. La Mar

Phoenix, AZ 85013

Phone:

5. Summary of information received, comments, etc.:

John Lucking reports that exploration activity of Phelps Dodge during the past few years may have been occurring north of the Bill Williams River in the area of the Rawhide mine and the Deer Trail mines. Precious metals hosted in low angle structures associated with hematitic alteration were the exploration targets.

Date: January 11, 1989

Nyal J. Niemuth, Mining Engineer

RA

ARIZONA DEPARTMENT OF MINERAL RESOURCES
MINERAL BUILDING, FAIRGROUNDS
PHOENIX, ARIZONA

December 22, 1958

To the Owner or Operator of the Arizona Mining Property named below:

DEERTRAIL MINE (Mohave County)	Gold
(Property)	(ore)

We have an old listing of the above property which we would like to have brought up to date.

Please fill out the enclosed Mine Owner's Report form with as complete detail as possible and attach copies of reports, maps, assay returns, shipment returns or other data which you have not sent us before and which might interest a prospective buyer in looking at the property.

Frank P. Knight

FRANK P. KNIGHT,
Director.



Mr. Jim Rogers
Aguila,
Arizona

REASON CHECKED
Unclaimed
Unknown
Insufficient
Moved, let me know
No Such office
Do not have the envelope
POSTAGE
13

No. 227 De

Phoenix, Arizona,
Mar. 29, 1947.

CHAS. A. DIEHL

ARIZONA ASSAY OFFICE

Mail: P. O. Box 1148

815 North First Street

Phone 3-4001

THIS CERTIFIES That samples submitted for assay by _____ contain as follows per ton of 2000 lbs. Avair.

[illegible]Charges \$ 2.00

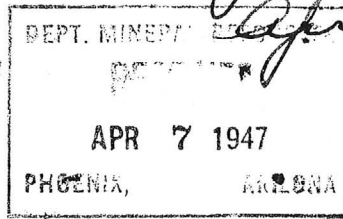
Assayer ARIZONA ASSAY OFFICE

[Handwritten signature]

Kingman, Arizona
April 4, 1947

To C. H. Dunning

From - A. C. Hebecker



Had a conference with Jack Edmonds of Deertrail Mine, got the following information.

He had worked on the Deertrail several years ago and remembers something about it.

He says that Jim Rogers, at the Crossing, and who is part owner could give more detail information, address at Aguila, Arizona.

The property consists of 6 claims, and located $3\frac{1}{2}$ miles out from the Crossing. Work consists of 250 feet of tunnel and a small shaft 40 ft deep.

The vein contains quartz, but he don't remember its width, or dip.

The values run about 8° gold per ton and thinks there is large tonnage of this ore. The gold is fine, he thinks ideal for cyaniding.

No shipments have been made.

They tried to save values in, with old amalgamating and slating, but could not, so closed down.

Hebecker

ARIZONA DEPARTMENT OF MINERAL RESOURCES
MINERAL BUILDING, FAIRGROUNDS
PHOENIX, ARIZONA

December 22, 1958

To the Owner or Operator of the Arizona Mining Property named below:

DEERTRAIL MINE (Mohave County)	Gold
(Property)	(ore)

We have an old listing of the above property which we would like to have brought up to date.

Please fill out the enclosed Mine Owner's Report form with as complete detail as possible and attach copies of reports, maps, assay returns, shipment returns or other data which you have not sent us before and which might interest a prospective buyer in looking at the property.

Frank P. Knight

FRANK P. KNIGHT,
Director.



Mr. Jim Rogers
Aguila,
Arizona

REASON CHECKED
Unclaimed
Unknown
Insufficient
Moved, Left no address
No Such address
Do not want to be disturbed
POST OFFICE BOX 131

No.227 De

Phoenix, Arizona,

Mar.29, 1947.

CHAS. A. DIEHL

ARIZONA ASSAY OFFICE

Mail: P. O. Box 1148

815 North First Street


Phone 3-4001

THIS CERTIFIES That samples submitted for assay by Dept. of Mineral Resources contain as follows per ton of 2000 lbs. Avoir.

MARKS	SILVER		VALUE (OZ.)	GOLD		VALUE (OZ.)	TOTAL VALUE Of Gold & Silver		PERCENTAGE				REMARKS
	Ounces	Tenths		Ounces	Endths								
No.1 3/28 Tunnel-E.Side					.02	\$.70							
No.2 Surface Cut					.02	\$.70							

Charges \$ 2.00

Assayer ARIZONA ASSAY OFFICE



No. 227 De

Phoenix, Arizona,
Mar. 29, 1947.

CHAS. A. DIEHL

ARIZONA ASSAY OFFICE

Mail: P. O. Box 1148


815 North First Street

Phone 3-4001

His CERTIFIES That samples submitted for assay by **Dept. of Mineral Resources** contain as follows per ton of 2000 lbs. Avoir.

MARKS	SILVER		VALUE		GOLD		VALUE		TOTAL VALUE		PERCENTAGE				REMARKS
	Ounces	Tenths	(oz.)		Ounces	Endths	\$33.00		Of Gold & Silver						
No. 1 3/28 Tunnel-E. Side						.02		\$.70							
No. 2 Surface Cut						.02		\$.70							

Charges \$ 2.00

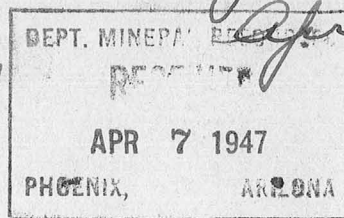
Assayer **ARIZONA ASSAY OFFICE**


Kingman, Arizona

April 4, 1947

To C. H. Dunning

From - A. C. Hebecker



Had a conference with Jack Edmonds of Deertrail Mine, got the following information.

He had worked on the Deertrail several years ago and remembers something about it.

He says that Jim Rogers, at the Crossing, and who is part owner could give more detail information, address at Aguila, Arizona.

The property consists of 6 claims, and located $3\frac{1}{2}$ miles out from the Crossing. Work consists of 250 feet of tunnel and a small shaft 40 ft deep.

The vein contains quartz, but he don't remember its width, or dip.

The values run about 8° gold per ton and thinks there is large tonnage of this ore. The gold is fine, he thinks ideal for cyaniding.

No shipments have been made.

They tried to save values in, with old amalgamating and plating, but could not, so closed down.

Hebecker