



CONTACT INFORMATION

Mining Records Curator
Arizona Geological Survey
1520 West Adams St.
Phoenix, AZ 85007
602-771-1601
<http://www.azgs.az.gov>
inquiries@azgs.az.gov

The following file is part of the

Arizona Department of Mines and Mineral Resources Mining Collection

ACCESS STATEMENT

These digitized collections are accessible for purposes of education and research. We have indicated what we know about copyright and rights of privacy, publicity, or trademark. Due to the nature of archival collections, we are not always able to identify this information. We are eager to hear from any rights owners, so that we may obtain accurate information. Upon request, we will remove material from public view while we address a rights issue.

CONSTRAINTS STATEMENT

The Arizona Geological Survey does not claim to control all rights for all materials in its collection. These rights include, but are not limited to: copyright, privacy rights, and cultural protection rights. The User hereby assumes all responsibility for obtaining any rights to use the material in excess of "fair use."

The Survey makes no intellectual property claims to the products created by individual authors in the manuscript collections, except when the author deeded those rights to the Survey or when those authors were employed by the State of Arizona and created intellectual products as a function of their official duties. The Survey does maintain property rights to the physical and digital representations of the works.

QUALITY STATEMENT

The Arizona Geological Survey is not responsible for the accuracy of the records, information, or opinions that may be contained in the files. The Survey collects, catalogs, and archives data on mineral properties regardless of its views of the veracity or accuracy of those data.

03/26/86

ARIZONA DEPARTMENT OF MINES AND MINERAL RESOURCES FILE DATA

PRIMARY NAME: COMSTOCK #1

ALTERNATE NAMES:

PIMA COUNTY MILS NUMBER: 1126

LOCATION: TOWNSHIP 19 S RANGE 15 E SECTION 29 QTR. SW
LATITUDE:N 31DEG 54MIN 25SEC LONGITUDE:W 110DEG 36MIN 31SEC
TOPO MAP NAME: MT. WRIGHTSON 7.5

CURRENT STATUS: PAST PRODUCER

COMMODITY:

LEAD-PRIMARY
SILVER-COPRODUCT
GOLD-COPRODUCT

BIBLIOGRAPHY:

ADMMR COMSTOCK #1 FILE

Name of owner **L.E. Jones**
L.C. Clark Residence **Greaterville, Ariz.**
Tucson, Ariz.

Name of property **Arizona Comstock Group.**

Location, nearest P. O. **Greaterville, Ariz.**

Distance from Railroad **12 Miles** Nearest station **Continental.**

Distance from Highway **3 Miles**

Amount of work done tunnels **About 250 feet.**

Shafts **50 feet.**

Drifts

Crosscuts

Amount of ore on dumps **App. /25 Tons, best been shipped.**

Amount of ore in sight **Total vein about six feet**

Wood amount and size **Pine, all sizes and amounts**

Water amount and from what **Water in main tunnel, no shaft there,
run in on water level.**

Patented or unpatented **Unpatented**

Number of claims **Five**

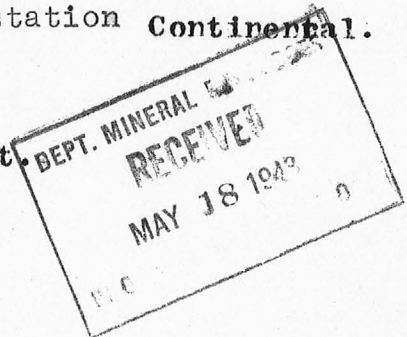
Will owner pay the usual 10% commission **Yes.**

Is the title clear **Yes**

How many owners **Where located or living at see above**

Is the property in a corporation **No**

If so, name and amount of capital and outstanding stock



GAB

Please advise if this property is known to you. If so, has it any merit.?

CHR

DEPARTMENT OF MINERAL RESOURCES
STATE OF ARIZONA
OWNERS MINE REPORT

orig. Comstock
201.

Date Aug 23-43

Mine ^{COMSTOCK} Lewis Well

District Gualterville, Pima Co

Location 12 mi E from Contrecoeur
41 " S 83 " W

Former name -

Owner L. Chris Clark -

Address - 125 N Fremont Tucson

Operator L. E. Jones -

Address

President No Corp.

Gen. Mgr.

Mine Supt.

Mill Supt.

Principal Metals Lead, gold, silver, Copper

Men Employed

Production Rate Not established

Mill: Type & Cap.

Power: Amt. & Type None

Operations: Present - Idle

Operations Planned Depend on Finance

Number Claims, Title, etc. 5 unpatd lodes on Coronado Natl. Santa Rita Mts.

Description: Topog. & Geog. Elev. 6700 ft. Steep Topography
Rises 1000 ft in one mile.

Mine Workings: Amt. & Condition 1 Tunnel 50- (shallow) 1 Tunnel 200 ft. (2 levels)

Geology & Mineralization

igneous rocks. Kny. etc, dikes. ^{Devote} ledge strikes E - W dips S. into hill. Average ledge width 10 ft.

Ore: Positive & Probable, Ore Dumps, Tailings

300 tons mill grade ore on dumps #10-12th zone. Higher grade has been shipped. Shipments: 30 Ton car

Mine, Mill Equipment & Flow Sheet

none

Road Conditions, Route

From Continental, good auto road 8 miles on White Horse Canyon Road. 2nd Bu Canyon road. 2 miles + to Univ Ridge. Home to Parker Well. Mine is one mile beyond. up hill - 1/2 mile of road - built

Water Supply

Springs for camp water, water line to be laid to be close to tunnel level

Brief History

Located about 1925. Developed on lease basis. When shipments had to pay for development. No systematic development program has been carried out. Special Problems, Reports Filed - no reports available.

Remarks


A crosscut tunnel about 100 feet in length with mouth in face of a bluff will cut the vein about 400 feet below tunnel level. Drift to East on vein will gain depth of 500 ft below outcrop. See contract. The crosscut for \$1000.00.

Signed

Charles Lewis

MISCELLANEOUS

Located on Ridge between Saw Mill and Florida Canyons.
about 2 miles from Box Canyon road.



DEPARTMENT OF MINERAL RESOURCES
State of Arizona
MINE OWNER'S REPORT

Date 6/25/46

- 1. Mine: Ariz. Comstock
- 2. Location: Sec. _____ Twp. _____ Range 15 E ^{Shipping Point} Nearest Town Continental
Distance 13 Direction East Road Condition Good within 2 miles - 3/4 mile trail
- 3. Mining District & County: Greatherville Mining District
- 4. Former Name of Mine: Unknown
- 5. Owner: L. E. Jones, 235 Floribel Ave, San Anselmo, Calif. 2/3 interest
Address: Meade Clyne Tucson, Ariz. 1/3 ✓
- 6. Operator: None
Address: _____
- 7. Principal Minerals: Lead Below Gold & Zinc
- 8. Number of Claims: 5 Lode Placer _____
Patented Unpatented _____
- 9. Type of Surrounding Terrain: Mountainous

10. Geology & Mineralization: _____

11. Dimension & Value of Ore Body: _____

12. Ore "Blocked Out" or "In Sight":

Ore Probable:

13. Mine Workings—Amount and Condition:

No.	Feet	Condition
Shafts..... 2	40 40	
Raises..... 1	20	
Tunnels.....	170	
Crosscuts.....		
Stopes.....		

14. Water Supply: *Springs*

15. Brief History:

6/27/39

1 Car Ore shipped El Paso Smelter - 28.1555 Dry Tons

<i>Payments for Metals</i>	<i>Rate</i>	<i>Amount Per Ton</i>
<i>Gold</i>	<i>32.81825</i>	<i>11.81</i>
<i>Silver</i>	<i>.6262</i>	<i>8.63</i>
<i>Lead</i>	<i>.0329</i>	<i>15.57</i>
<i>Copper</i>	<i>.0359</i>	<i>.09</i>

Nothing for zinc now 7%0

16. Signature: *L. E. Jones*

17. If Property for Sale, List Approximate Price and Terms:



DEPARTMENT OF MINERAL RESOURCES

State of Arizona

MINE OWNER'S REPORT

OK

Date 6/25/46

- 1. Mine: Ariz. Comstock
- 2. Location: Sec. Twp. Range 15 E Shipping Point Nearest Town Continental
Distance 13 Direction East Road Condition Good within 2 miles - 3/4 mile trail
- 3. Mining District & County: Greaterville Mining District
- 4. Former Name of Mine: Unknown
- 5. Owner: L. E. Jones, 235 Floribel Ave, San Anselmo, Calif. 2/3 interest
Address: Meade Clynne Tucson, Ariz. 1/3 ✓
- 6. Operator: None
Address:
- 7. Principal Minerals: Lead Below Gold + Zinc
- 8. Number of Claims: 5 Lode ✓ Placer
Patented ✓ Unpatented
- 9. Type of Surrounding Terrain: Mountainous

10. Geology & Mineralization:

11. Dimension & Value of Ore Body:

12. Ore "Blocked-Out" or "In Sight":

.....
.....
.....

Ore Probable:

.....
.....

13. Mine Workings—Amount and Condition:

No.	Feet	Condition
Shafts..... 2	40 40	
Raises..... 1	20	
Tunnels.....	170	
Crosscuts.....		
Stopes.....		

14. Water Supply: *Springs*

15. Brief History:

.....
.....

6/27/39

1 Car Ore shipped El Paso Smelter — 28.1555 Dry Tons

<i>Payments for Metals</i>	<i>Rate</i>	<i>Amount Per Ton</i>
<i>Gold</i>	<i>32.81825</i>	<i>11.81</i>
<i>Silver</i>	<i>.6262</i>	<i>8.63</i>
<i>Lead</i>	<i>.0329</i>	<i>15.57</i>
<i>Copper</i>	<i>.0359</i>	<i>.09</i>

Nothing for June now 7%

16. Signature: *L. E. Jones*

17. If Property for Sale, List Approximate Price and Terms:

.....

DEPARTMENT OF MINERAL RESOURCES
STATE OF ARIZONA
OWNERS MINE REPORT

Ariz. Comstock 1901.

Mine *Comstock
Lewis Tack*
District *Cortezville, Pima Co*
Former name -
Owner *L. Chris Clark -
L. E. Jones -*
Operator
President *No Corp.*
Mine Supt.
Principal Metals *Lead-gold-silver-Copper*
Production Rate *not established*
Power: Amt. & Type *None*
Operations: Present *Idle*

Date *Aug 23-43*
Location *12 mi E from Cortezville
41 " S 8 " Tucson*
Address *- 135 N Fremont - Tucson*
Address
Gen. Mgr.
Mill Supt.
Men Employed
Mill: Type & Cap.

Operations Planned *Depend on Finances*

Number Claims, Title, etc. *5 unpatd lodes on Coronado Mnt.
Santa Rita Mts.*

Description: Topog. & Geog. *Elev. 6700 ft. Steep Topography
Rises 1000 ft in one mile*

Mine Workings: Amt. & Condition *1 Tunnel 50- (shallow) 1 Tunnel 200 ft.
(levels)*

Geology & Mineralization

gneiss rocks. ^{gneiss} Kynite, dikes, & ledge
strikes E-W dips S into hill. Average ledge
width 10 ft.

Ore: Positive & Probable, Ore Dumps, Tailings

300 tons mill grade ore
on dumps #10-12th zone. Higher grade has been
shipped. Shipments: 30 Tm car

Mine, Mill Equipment & Flow Sheet

none

Road Conditions, Route

From Continental, good auto road
8 mile on White Horse Canyon Road
then Box Canyon road. 2 miles + to Univ. Road
House to Parker Hill. Mine is one mile beyond
uphill - 1/2 mile of road built

Water Supply

Springs for camp water. Water level be-
lieved to be close to tunnel level

Brief History

Located about 1925. Developed on leas-
ing basis. When shipments had to pay for
development. No systematic development program
has been carried out.

Special Problems, Reports Filed

no reports available.

Remarks

A crosscut tunnel about 100 feet in length
with mouth in face of a bluff will cut
the vein about 100 feet below tunnel level.
Drift to East on vein will gain depth of
500 ft below outcrop. See contract. The
crosscut cost \$1000.

If property for sale: Price, terms and address to negotiate.

Signed

Charlie Lewis

CLARK, L. C. (135 N. Fremont)
Tucson, Ariz.

5-18-43

See ARIZONA COMSTOCK GROUP - Re brief report.

See " " " Re M.O.R.

11-23-

JONES, L. E.

Greaterville, Ariz.

235 Flouebel Ave., San Anselmo, Calif. (6-25-46) 5-18-43

See ARIZONA COMSTOCK GROUP

Re brief report on property.

ARIZONA COMSTOCK

Pb, Ag, Au

Pima 10 - 6 T 19 S, R 15 E

L. E. Jones, Greaterville

'43

JAEGER, Bertha Kathryn (Mrs.)

~~School Dist. No. 3~~ 2500 E. 7th St.

~~Greaterville, Arizona~~

Tucson, (48)

11/16/43

See J file - Re property for sale.

See ARIZ. COMSTOCK - Re mine owner's report

11/23/43

BOARD OF GOVERNORS:
CHARLES F. WILLIS, PHOENIX
CHAIRMAN
DR. N. H. MORRISON, PHOENIX
VICE-CHAIRMAN
LOYDE C. EDMONSON, GLOBE


DEPARTMENT OF MINERAL RESOURCES
STATE OF ARIZONA
413 HOME BUILDERS BLDG.
PHOENIX, ARIZONA

J. S. COUPAL, PHOENIX
DIRECTOR
W. C. BROADGATE, PHOENIX
ASSISTANT DIRECTOR
G. A. BALLAM, TUCSON
ASSISTANT TO THE DIRECTOR
FIELD OFFICES AT
GLOBE - KINGMAN
PRESCOTT - TUCSON

13



November 16, 1943



REPLY TO

Mrs.
Miss Bertha Kathryn Jaeger
School Dist. No. 3
Greaterville, Arizona

a
File with
Ang's Corstock Mine
Report

Dear Miss Jaeger:

In reply to your letter of November 15 regarding the lead-zinc property near Greaterville, I am enclosing a bulletin which outlines certain restrictions that have been recently placed on zinc, lead and copper mines.

Definite orders have been issued stating that the Government will give no assistance on zinc mines but lead and copper properties which can produce with the A premiums, namely, 5 cents on copper and 2-3/4 cents a pound on lead, can still apply for Government aid. It will be increasingly difficult probably to get financial aid on opening up new mines but I believe it is worth the effort.

The main reason for these restrictions is that the supply of metals is now in balance with the consumption, so that it is economically unsound to try and get production from the higher cost mines or, in fact, from new mines.

I would like to have a complete description of the property and am enclosing a mine owner's report form which will give you the items necessary for complete information. If you will mail this form to the office with as much other information as is available, I will be glad to present it to anyone interested in taking over the property to either operate direct or try to get Government aid.

Very truly yours,

J. S. Coupal
J. S. Coupal, Director

JSC:LP

Name of Property, Arizona Corstock, 5 claims.

Dear Sir:-

A mine owners report like the one you enclosed

was filled out and filed in that office about 6 months ago, together with copies of assay sheets, also some smelter returns, therefore *this is not a new mine.* Yours very Truly *Bertha Kathryn Jaeger*

I made a mistake.

" This is a Lead, Silver - Gold property,
Link was not penalized, according to
Smelter Reports.

This property is "for sale", the
owner does not care to ask for a loan.

If interested, bring out a party who
is anxious to help our government produce
much needed metals, a patriotic invest-
ment it would be, indeed.

Mrs. B.H.J.