CONTACT INFORMATION
Mining Records Curator
Arizona Geological Survey
1520 West Adams St.
Phoenix, AZ 85007
602-771-1601
http://www.azgs.az.gov
inquiries@azgs.az.gov

The following file is part of the

Arizona Department of Mines and Mineral Resources Mining Collection

ACCESS STATEMENT

These digitized collections are accessible for purposes of education and research. We have indicated what we know about copyright and rights of privacy, publicity, or trademark. Due to the nature of archival collections, we are not always able to identify this information. We are eager to hear from any rights owners, so that we may obtain accurate information. Upon request, we will remove material from public view while we address a rights issue.

CONSTRAINTS STATEMENT

The Arizona Geological Survey does not claim to control all rights for all materials in its collection. These rights include, but are not limited to: copyright, privacy rights, and cultural protection rights. The User hereby assumes all responsibility for obtaining any rights to use the material in excess of "fair use."

The Survey makes no intellectual property claims to the products created by individual authors in the manuscript collections, except when the author deeded those rights to the Survey or when those authors were employed by the State of Arizona and created intellectual products as a function of their official duties. The Survey does maintain property rights to the physical and digital representations of the works.

QUALITY STATEMENT

The Arizona Geological Survey is not responsible for the accuracy of the records, information, or opinions that may be contained in the files. The Survey collects, catalogs, and archives data on mineral properties regardless of its views of the veracity or accuracy of those data.

PRINTED: 08-24-2012

ARIZONA DEPARTMENT OF MINES AND MINERAL RESOURCES AZMILS DATA

PRIMARY NAME: ARMER HUT 1-5

ALTERNATE NAMES:

GILA COUNTY MILS NUMBER: 563

LOCATION: TOWNSHIP 10 N RANGE 10 E SECTION 28 QUARTER SW
LATITUDE: N 34DEG 10MIN 39SEC LONGITUDE: W 111DEG 20MIN 33SEC
TOPO MAP NAME: PAYSON SOUTH - 7.5 MIN

CURRENT STATUS: OTHER

COMMODITY:
PLATINUM
GOLD LODE
SILVER

BIBLIOGRAPHY:
ADMMR ARMER HUT 1-5 FILE

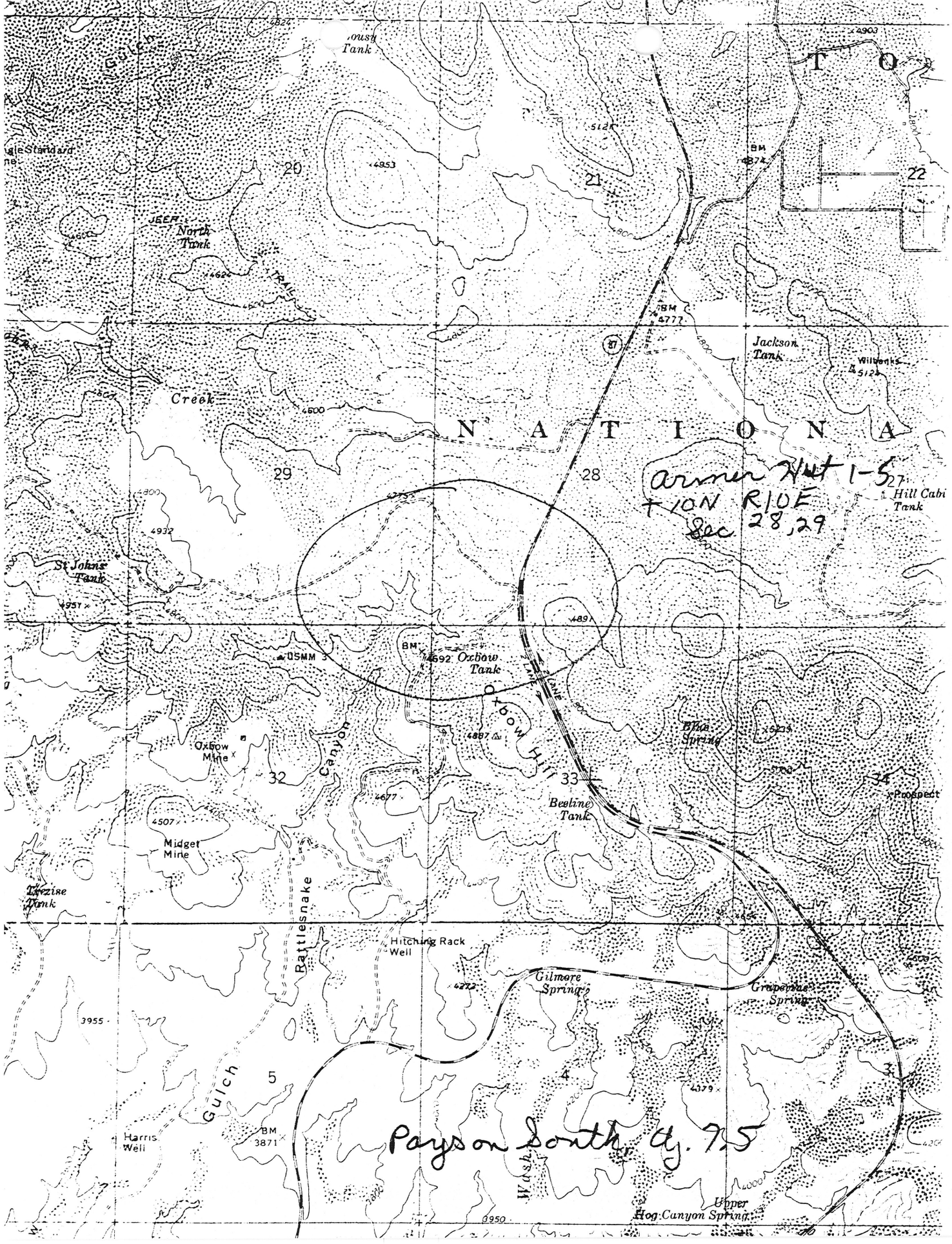
Tank
North Tank
JEEP TRAIL
Creek
N A T I O N A
Jackson Tank
Wilbanks
Hill Cabi
Tank
St Johns Tank
Oxbow Tank
Oxbow Hill
Oxbow Mine
Canyon
Blue Spring
Beeline Tank
Prospect
Midget Mine
Rattlesnake
Hitching Rack Well
Gilmore Spring
Grapevine Spring
Gulch
Harris Well
Wash
Upper Hog Canyon Spring
Arrner Hut 1-5
T10N R10E
Sec 28,29
Payson South Qy. 7.5

Arizona Department of Mines and Mineral Resources

VERBAL INFORMATION SUMMARY

May be Reproduced

1. Information from: George Shafer and Dan Huttlinger

   Address: 713 Summit, Payson, Az. 85541

2. Mine: Armer Hut I-5 3. ADMMR Mine File

4. County: Gila 5. District Green Valley

6. Township 10N Range 10E Sec(s) 28, 29

7. Location: near the Ox-bow

8. No. of Claims - Patented Unpatented 5

9. Owner (if different from above)

10. Address:

11. Operating Company:

12. Pertinent People and/or Firm:

13. Commodities: platinum, gold, silver

14. Operational Status: sampling

15. Summary of information received, comments, etc.:

George Shafer, Payson (card), came in with Mr. Dan Huttlinger of Payson. Mr. Huttlinger is the owner of some claims near the Ox-bow called Ray Claims and Armer-Hut 1-5. I was provided with assay reports for our files. The assay reports show platinum plus gold and silver. Due to problems with the local forest ranger, the trench dug for sampling was filled in.

I suggested they clean out the trenches, re sample, crush, send a sample to Bob O'Hair,(ABG&MT) If Mr. O'Haire reported possitive, send a sample to assay office in Tucson. If results were possitive, then we would try to get Reno Bureau of Mines to run an assay.

Mr. Shafer has been in touch withKen Phillips and wants Ken to visit the property. Mr. Shafer reported that Jim Duncan of Payson told him he was recovering and shipping platinum concentrates from State Creek in Payson. According to Mr. George Simpson of Tempe, Mr. Jim Duncan presented a paper to the Payson Chapter of the Western Mining Council on a method to recover platinum. Mr. Duncan's system, according to Mr. Simpson was a duplication of a process Mr. Simpson has patented. Mr. Duncan operates an American International Mining and Milling Association.

Date: (Signature) ADMMR

affidavits for
1984
83
82
&
81
specify sampling
and assaying
for work

ARMER HUT 1-5

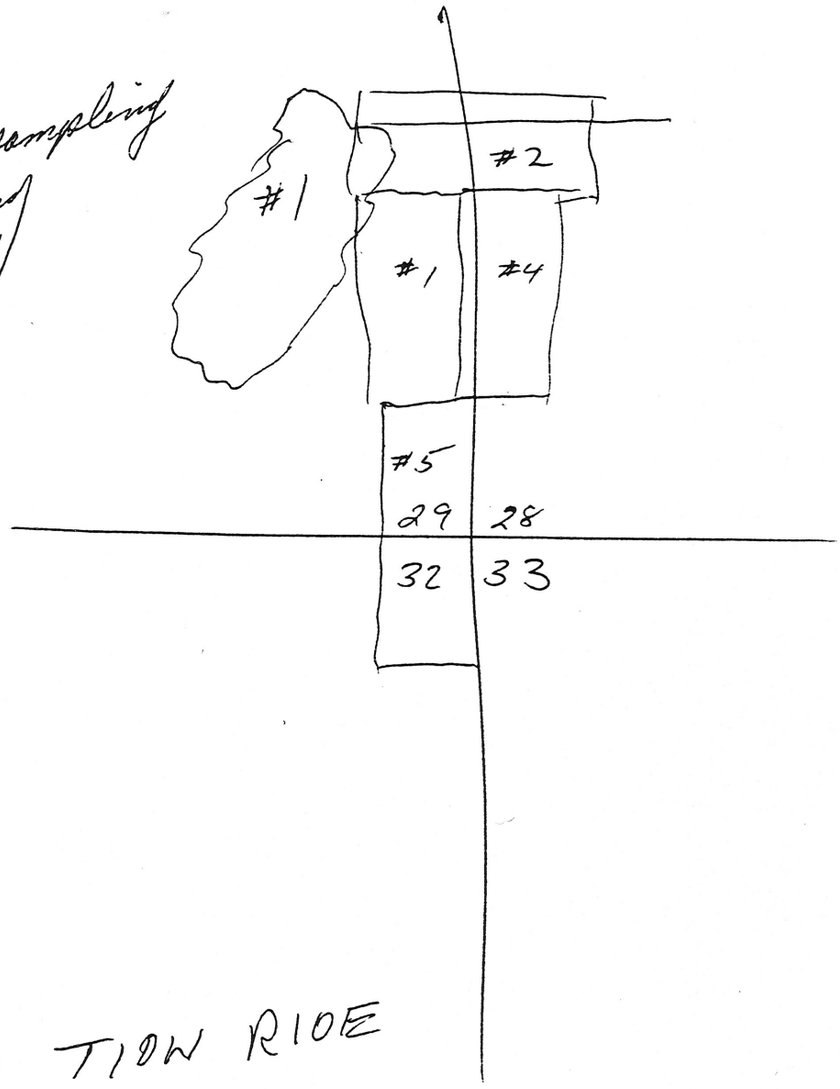

DOCKET 622 PAGE 986

STATE OF ARIZONA, County of Gila } ss. I hereby certify that the within instrument was filed and recorded August 23, 1984, at 3:15 P. M.

In Docket No. 622, Page 986, at the request of Dan Huttlinger

Fee No.: 512330

When recorded mail to:
Dan Huttlinger
713 Summit
Payson, Az 85541

Witness my hand and official seal.
MARY V. DE PAOLI
County Recorder
By Kathryn A. Elowitz
Deputy Recorder

Fee: $5.00
3:15
C

AFFIDAVIT OF PERFORMANCE OF ANNUAL WORK

RECEIVED
B.L.M. AZ STATE OFFICE
NOV 20 1984
7:45 A.M.
PHOENIX, ARIZONA

State of Arizona
County of Gila } ss

1. Daniel C. Huttlinger & Jay Armer
Name
~~Box 547~~ 713 Summit
Address
Payson Az 85541
City State Zip

being duly sworn according to law deposes and says that they are a citizen of the United States more than eighteen years of age and that all of the facts set forth in this affidavit are true and correct according to the best of their knowledge, information and belief.

2. That they are personally acquainted with the mining claim named Armer Hutt Numbers 1, 2, 3, 4, 5 situate in the Green Valley Mining District, Gila County, Arizona, the location of which is recorded in the office of the County Recorder of that County in Book 532, Page 877, 878, 879, 880, 881, 882, 883, 884. Notice of location is posted in Section 28 & 29, Township 19 N, Range 10 E, G&SRB&M.

3. That between the dates of Sept 2 1983 and August 14, 1984 at least Five hundred ($500.00) dollars worth of work and improvements were done and performed upon this claim not including location work.

4. The work and improvements were made by and at the expense of Dan Huttlinger & Jay Armer, owners of the mine for the purpose of complying with the laws of the United States pertaining to assessments or annual work.

5. ~~Geological Investigation, sampling & testing~~ by Geo Shafer & Son, Masero Labs, Chemtex were the names of the persons employed by the owner who labored to do the work and improvements.

6. The work and improvements done were Geological Investigation, sampling and Testing.

AMC Numbers 119013, 119014, 119015, 129005

Dated Aug 12, 1984

Daniel C. Huttlinger
Signature

Subscribed to and sworn before me, a Notary Public, this 14th day of August, 19 84, by Daniel C. Huttlinger

My Commission expires My Commission Expires Feb. 13, 1988

Notary Public

Forms Inc., • P.O. Box 1109 • La Jolla, CA 92038 • US-800-854-1080 • CA-800-542-6232 / Form 21

MAP OF MINING CLAIM LOCATION

1. The name of the claim is ARMER HUTT #1
2. The NW corner of the claim is 892 feet in a S 47°44' W direction to a survey monument or permanent natural object described as THE E 1/4 CORNER OF SECTION 29, T-10-N, R-10-E
3. The type of location monument is 2" x 2" POST IN A ROCK MOUND

   The type of corner and end monuments are 2" x 2" and or 4" x 4" POST IN ROCK MOUNDS
4. The bearing and distance between the corners of the claim are beginning at the NW corner of the claim, 600 feet in a EAST direction to the NE corner, then 1500 feet in a SOUTH direction to the SE corner, then 600 feet in a WEST direction to the SW corner, then 1500 feet in a NORTH direction to the point of beginning.

MAP

One inch = One thousand feet

North Arrow

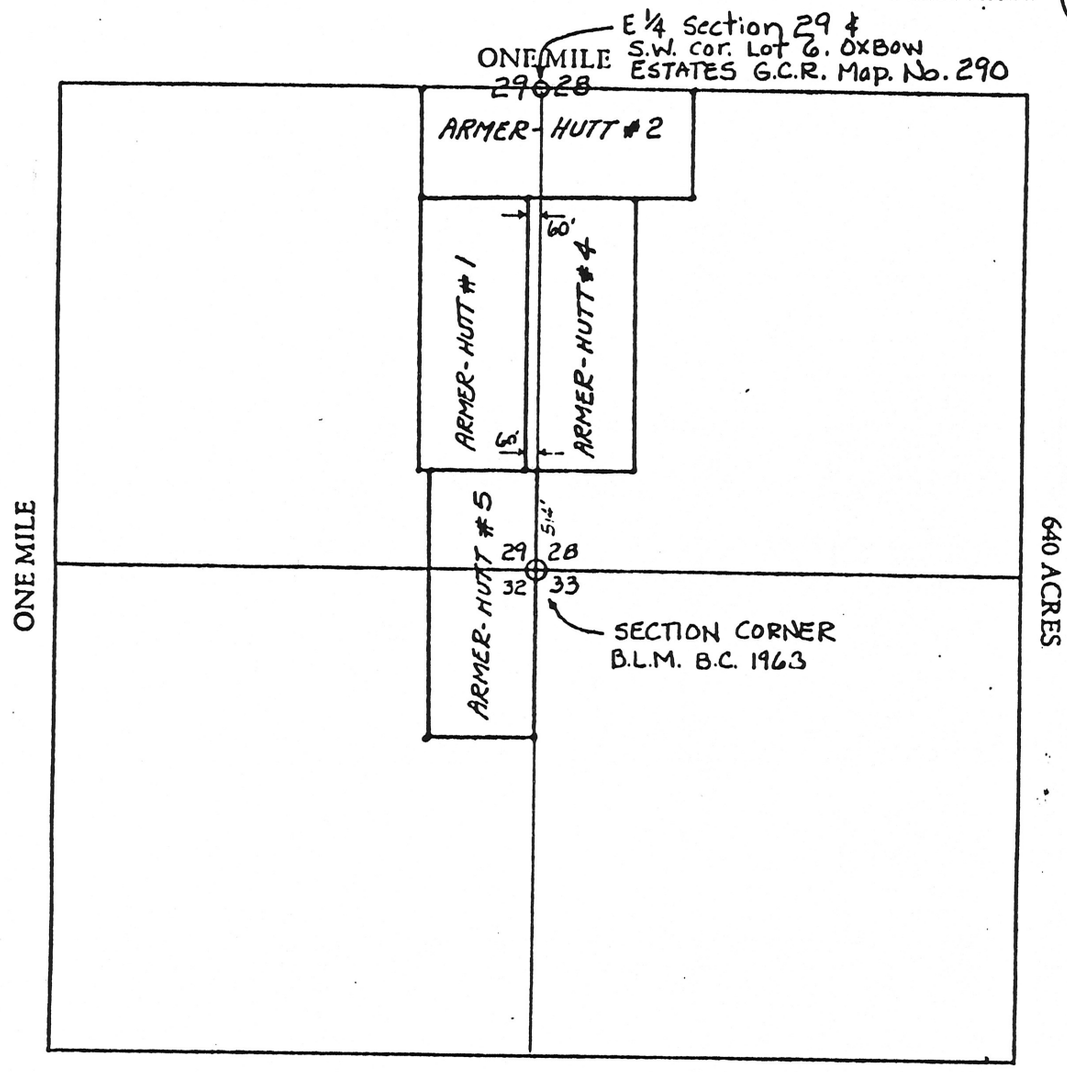

Section 29 Range 10 EAST Township 10 NORTH, G&SRB&M

Date 27 Apr 81

Daniel C. Hurlburger
Signature

CHEMTEC CORPORATION

POST OFFICE BOX 5
HENDERSON, NEVADA 89011
PHONE (702) 564-5255

Date: Feb 26, 1982

Name: Dan Huttlinger
Address:

Dear
Following is the information you requested from the samples you submitted to us.

Class Lot

Lab. NO.	Sample (ID)	Per 2000 Lbs.						
		oz/ton PT	oz/ton AU	oz/ton AG	% PB	% CU	% FE	% ZN
2-2	Ore Sample	.6125	.1837	.1458				

75% as is

This information is to be used only by the person or persons submitting the samples and is not to be used for any other purpose such as soliciting of funds or promotional activities, without the written permission from Chemtec Corporation. Such information will be submitted on a different form.

Sincerely,
Dr. [illegible]

CHEMTEC CORPORATION

POST OFFICE BOX 5
HENDERSON NEVADA 8
PHONE (702) 564 5255

2/27/81

Name: Dan Huttlinger
Address: % Spindel
895 Bing Dr.
Santa Clara, Calif. 95051

Dear Sir:

Following is the information you requested from the samples you submitted to us.

Lab. No.	Class Sample (ID)	Lot Per 2000 Lbs. oz/ton PT	oz/ton AU	oz/ton AG	% PB	% CU	% FE	% ZN	% NI
2/25	Armer Hut#1W	.6417	.3850	1.225		.299			
2/26	" " #1N	.7292	.2450	.1750		.017			
2/27	" "#4S	.6417	.2100	.0875		.013			
2/28	" " #4 Center	.9042	.3267	.0729		.27			
2/29	Armer Hut #4S Fines	1.050	.2450	2.654		.199			

This information is to be used only by the person or persons submitting the samples and is not to be used for any other purpose such as soliciting of funds or promotional activities, without the written permission from Chemtec Corporation. Such information will be submitted on a different form.

Sincerely,

Dr. D.E. Davies

CHEMTEC CORPORATION

POST OFFICE BOX 5
HENDERSON, NEVADA 8901
PHONE: (702) 564-5255

Date: September 25,1981

Name: Dan Huttlinger
Address:

Dear Sir:
Following is the information you requested from the samples you submitted to us.

Class Lot

Lab. NO.	Sample (ID)	Per 2000 Lbs.						
		oz/ton PT	oz/ton AU	oz/ton AG	% PB	% CU	% FE	% ZN
9/28	ARMER	.7875	.2537					
9/29	ARMER HUT	.8167	.2333					
9/30	MEAD	.1458	.1079					

This information is to be used only by the person or persons submitting the samples and is not to be used for any other purpose such as solicitingof funds or promotional activities, without the written permission from Chemtec Corporation. Such information will be submitted on a different form.

Sincerely,

Dr. [illegible] Davies

Chemtec Corporation

Post Office Box 5
HENDERSON, NEVADA 89015
Phone (702) 564-5255

March 5, 1982

Mr. Dan Huttlinger

Dear Sir,

You submitted to and requested that Chemtec leach your ore of various meshes of from 40 to 80 mesh without grinding, samples contained some pebbles.

Chemtec's process was successful in extracting noble metals as verified by previous analysis.

Sincerely,

Dr. [illegible] Davies