CONTACT INFORMATION
Mining Records Curator
Arizona Geological Survey
1520 West Adams St.
Phoenix, AZ 85007
602-771-1601
http://www.azgs.az.gov
inquiries@azgs.az.gov

The following file is part of the

Arizona Department of Mines and Mineral Resources Mining Collection

ACCESS STATEMENT

These digitized collections are accessible for purposes of education and research. We have indicated what we know about copyright and rights of privacy, publicity, or trademark. Due to the nature of archival collections, we are not always able to identify this information. We are eager to hear from any rights owners, so that we may obtain accurate information. Upon request, we will remove material from public view while we address a rights issue.

CONSTRAINTS STATEMENT

The Arizona Geological Survey does not claim to control all rights for all materials in its collection. These rights include, but are not limited to: copyright, privacy rights, and cultural protection rights. The User hereby assumes all responsibility for obtaining any rights to use the material in excess of "fair use."

The Survey makes no intellectual property claims to the products created by individual authors in the manuscript collections, except when the author deeded those rights to the Survey or when those authors were employed by the State of Arizona and created intellectual products as a function of their official duties. The Survey does maintain property rights to the physical and digital representations of the works.

QUALITY STATEMENT

The Arizona Geological Survey is not responsible for the accuracy of the records, information, or opinions that may be contained in the files. The Survey collects, catalogs, and archives data on mineral properties regardless of its views of the veracity or accuracy of those data.

ASSAY MAP OF BULLARD MINE, 1937
BY J.V. McCONNELL. Scale 1" = 40'

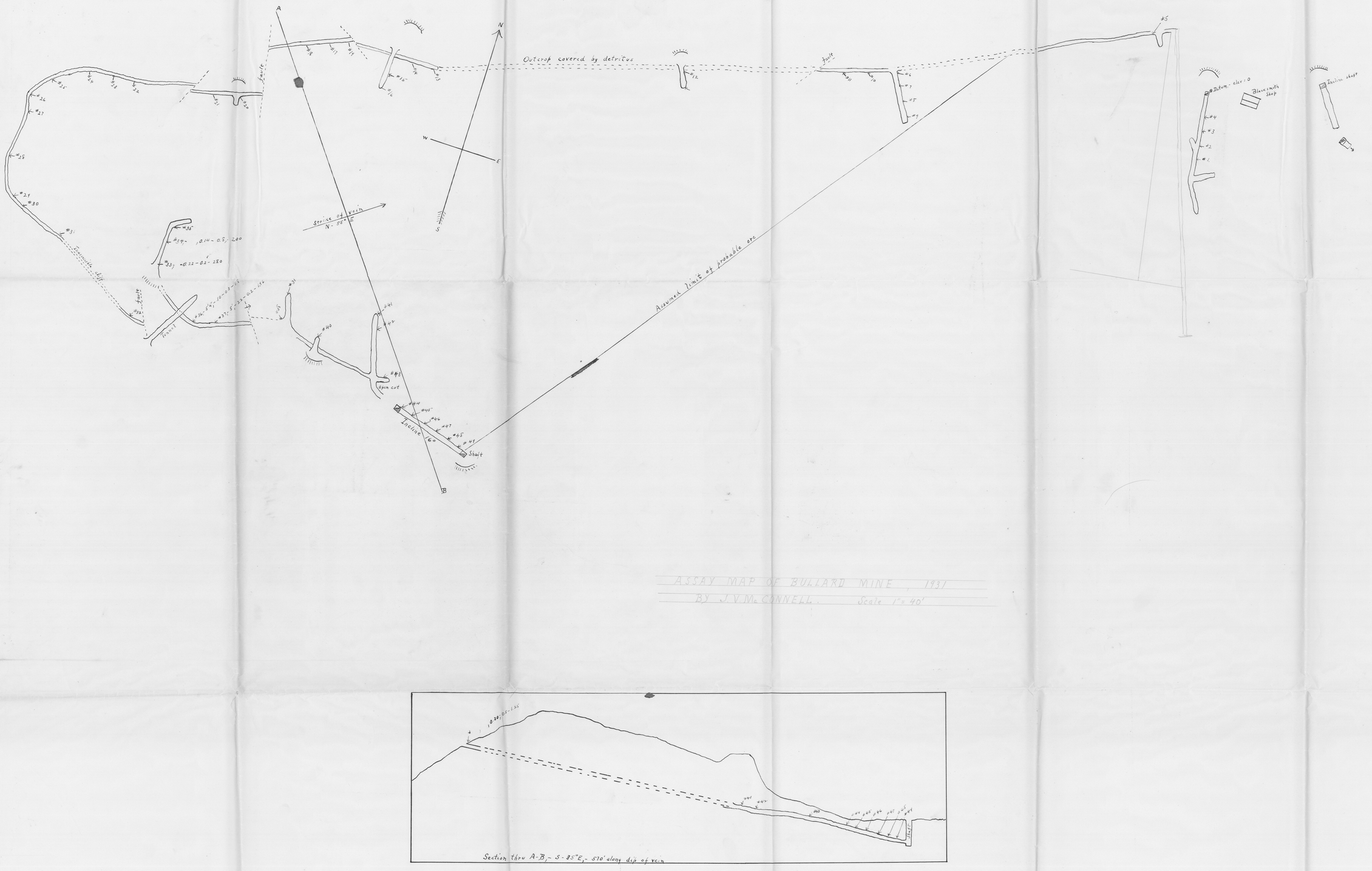

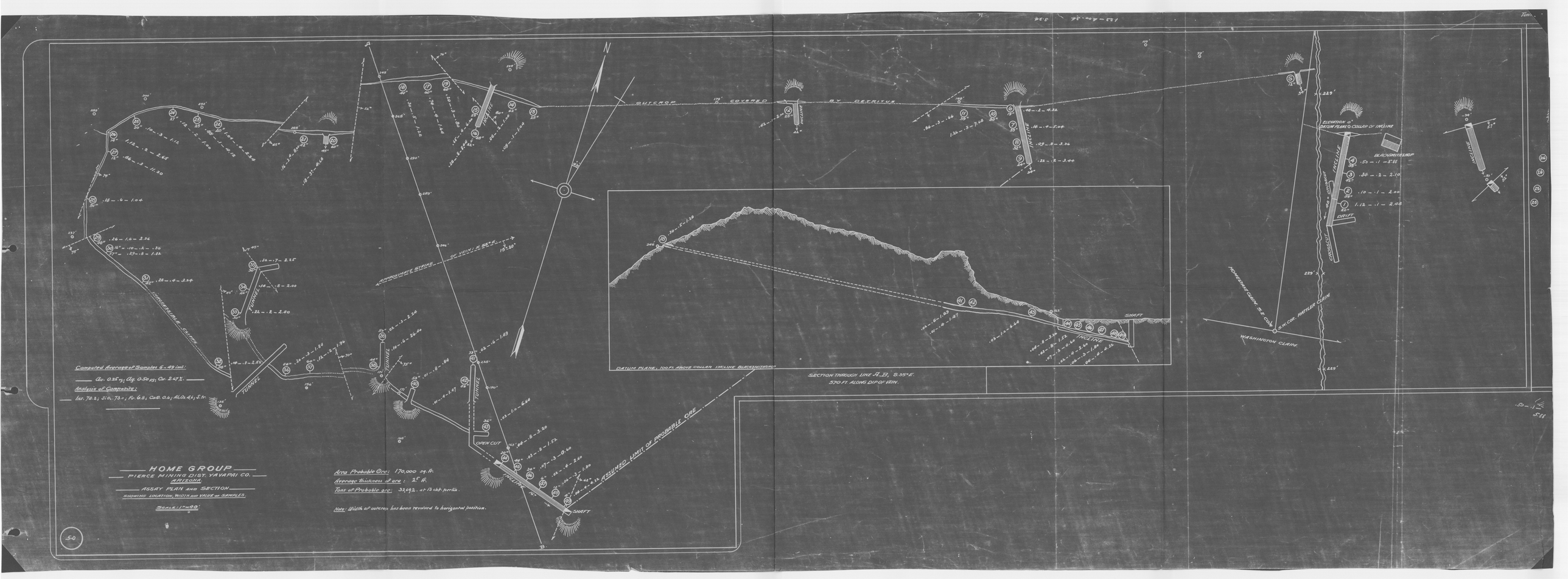

HOME GROUP
PIERCE MINING DIST. YAVAPAI CO.
ARIZONA.
ASSAY PLAN AND SECTION
SHOWING LOCATION, WIDTH AND VALUE OF SAMPLES.
SCALE: 1" = 40'
Computed Average of Samples 6-49 inc.:
Au. 0.25 oz; Ag. 0.50 oz; Cu. 2.67%.
Analysis of Composite:
Ins. 78.2; SiO2 73.0; Fe. 6.8; CaO. 0.6; Al2O3 4.5; S. tr.
Area Probable Ore: 170,000 sq. ft.
Average thickness of ore: 2.5 ft.
Tons of Probable ore: 32,692. at 13 cft. per ton.
Note: Width of outcrop has been revolved to horizontal position.
OUTCROP COVERED BY DETRITUS
APPROXIMATE STRIKE OF VEIN: N. 56° E.
INCLINE
TUNNEL
OPEN CUT
SHAFT
ASSUMED LIMIT OF PROBABLE ORE
DATUM PLANE: 100 FT. ABOVE COLLAR INCLINE BLACKSMITHSHOP
SECTION THROUGH LINE A-B, S. 55° E.
570 FT. ALONG DIP OF VEIN.
ELEVATION 0'
DATUM PLANE @ COLLAR OF INCLINE
BLACKSMITHSHOP
DRIFT
CROSSCUT
HOMESTAKE CLAIM
S.W. COR. PARTLER CLAIM
WASHINGTON CLAIM

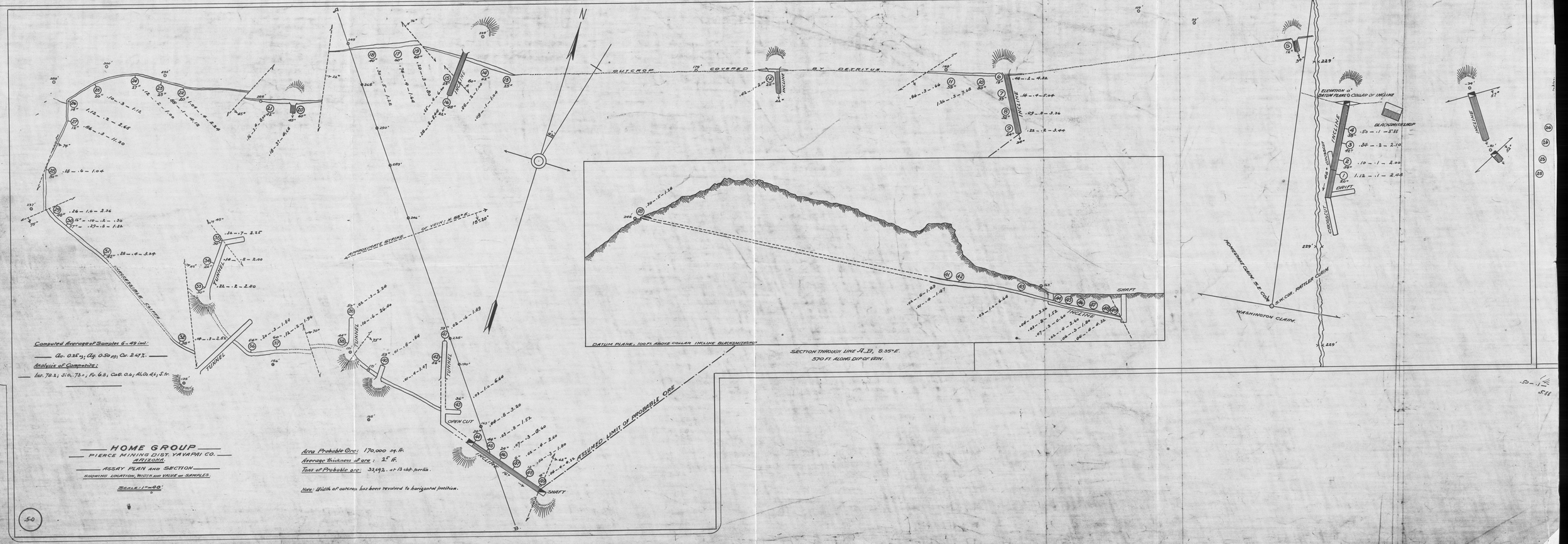

HOME GROUP
PIERCE MINING DIST. YAVAPAI CO.
ARIZONA.
ASSAY PLAN AND SECTION
SHOWING LOCATION, WIDTH AND VALUE OF SAMPLES.
SCALE: 1" = 40'
Computed Average of Samples 6-49 incl:
Au. 0.25 oz; Ag. 0.50 oz; Cu. 2.67%.
Analysis of Composite:
Inr. 78.2; SiO2 73.0; Fe. 6.8; CaO. 0.6; Al2O3 4.6; S. tr.
Area Probable Ore: 170,000 sq. ft.
Average thickness of ore: 2.5 ft.
Tons of Probable ore: 32,692. at 13 cbt. per ton.
Note: Width of outcrop has been revolved to horizontal position.
OUTCROP COVERED BY DETRITUS
APPROXIMATE STRIKE OF VEIN: N. 55° E.
INCLINE
TUNNEL
OPEN CUT
SHAFT
ASSUMED LIMIT OF PROBABLE ORE
DATUM PLANE; 100 FT. ABOVE COLLAR INCLINE BLACKSMITHSHOP
SECTION THROUGH LINE A-B, S. 35° E.
570 FT. ALONG DIP OF VEIN.
ELEVATION 0'
DATUM PLANE COLLAR OF INCLINE
BLACKSMITHSHOP
DRIFT
CROSSCUT
HOMESTAKE CLAIM. S.E. COR.
S.W. COR. RATTLER CLAIM
WASHINGTON CLAIM.

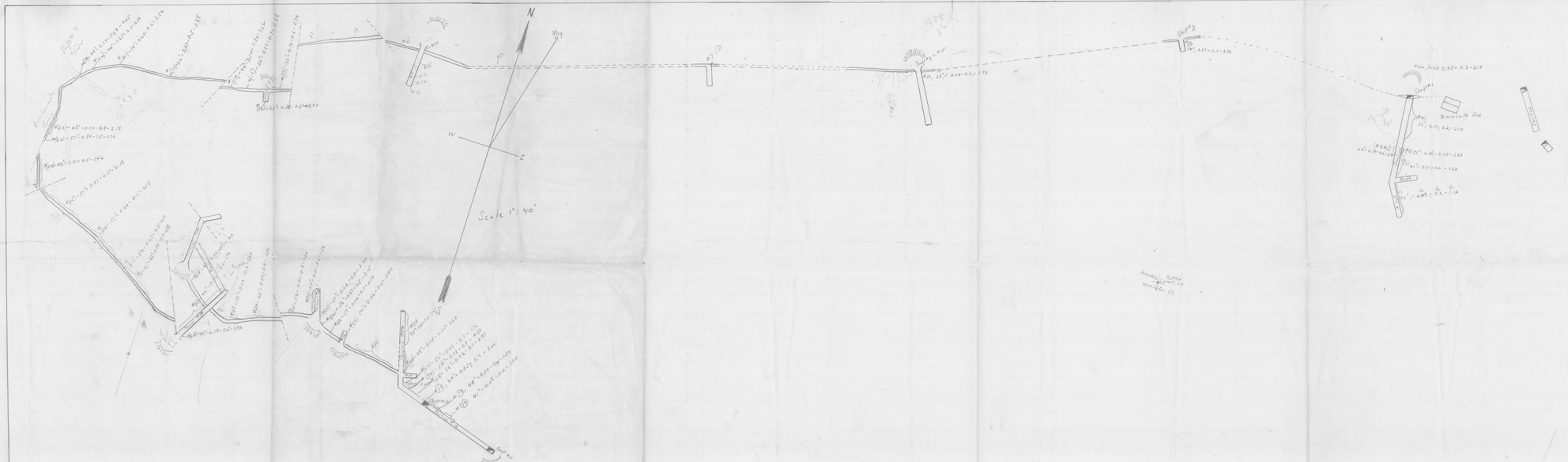
N
Scale 1" = 40'

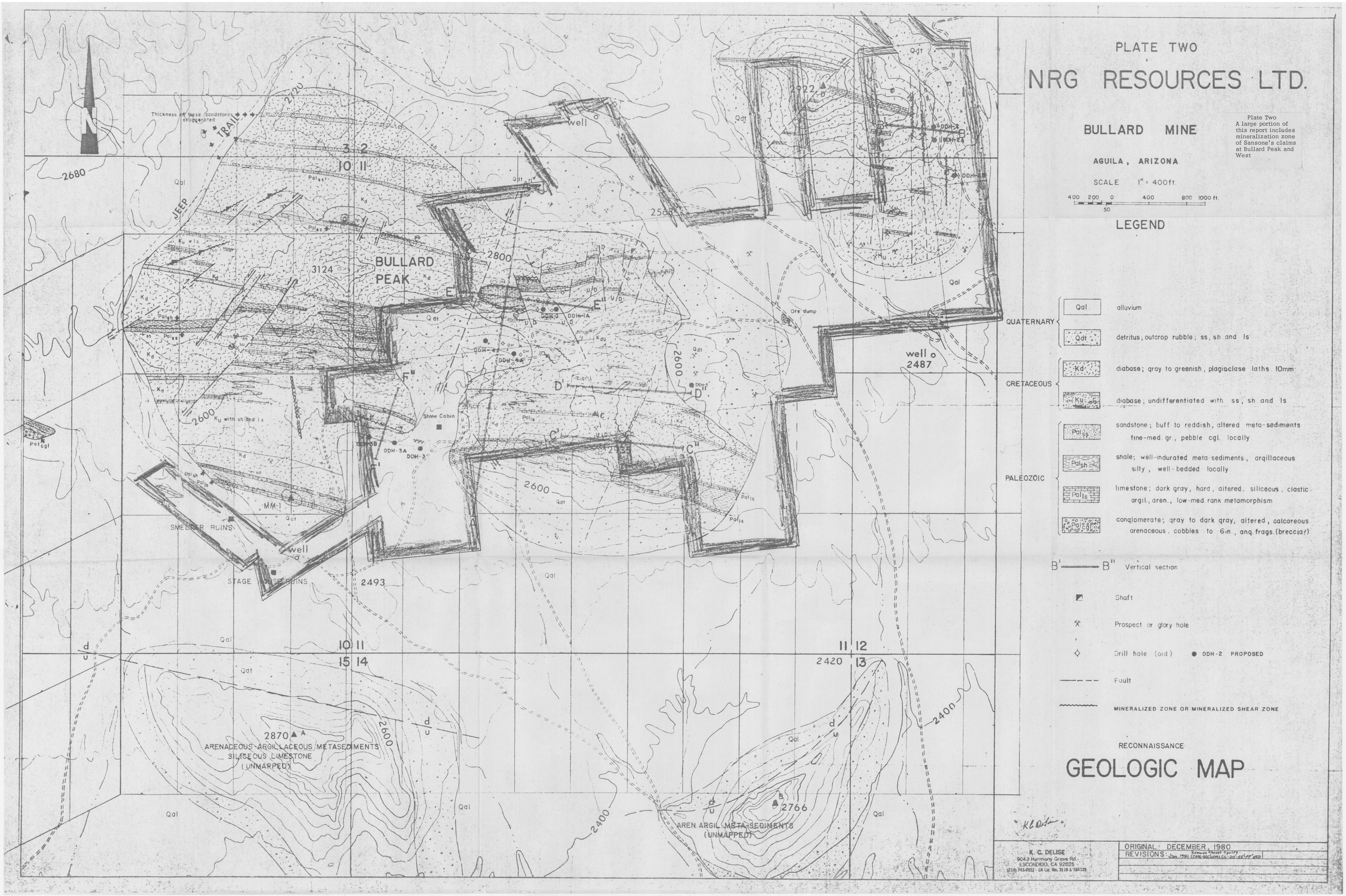
PLATE TWO
NRG RESOURCES LTD.
BULLARD MINE
AGUILA, ARIZONA
SCALE 1" = 400ft.
400 200 0 400 800 1000 ft.
50
Plate Two
A large portion of this report includes mineralization zone of Sansone's claims at Bullard Peak and West
LEGEND
QUATERNARY
Qal alluvium
Qdt detritus; outcrop rubble; ss, sh and ls
CRETACEOUS
Kd diabase; gray to greenish, plagioclase laths 10mm
Ku diabase; undifferentiated with ss, sh and ls
PALEOZOIC
Palss sandstone; buff to reddish, altered meta-sediments fine-med. gr., pebble cgl. locally
Palsh shale; well-indurated meta-sediments, argillaceous silty, well-bedded locally
Palls limestone; dark gray, hard, altered, siliceous, clastic argil., aren., low-med rank metamorphism
Palcgl conglomerate; gray to dark gray, altered, calcareous arenaceous, cobbles to 6in., ang. frags. (breccia?)
B' B'' Vertical section
Shaft
Prospect or glory hole
Drill hole (old)
DDH-2 PROPOSED
Fault
MINERALIZED ZONE OR MINERALIZED SHEAR ZONE
RECONNAISSANCE
GEOLOGIC MAP
K. C. DELISE
9043 Harmony Grove Rd.
ESCONDIDO, CA 92025
ORIGINAL DECEMBER, 1980
REVISIONS:
BULLARD PEAK
JEEP TRAIL
Thickness of these sandstones exaggerated
Stone Cabin
SMELTER RUINS
STAGE HOUSE RUINS
Ore dump
well
2680
2720
2800
2600
2400
2493
2420
2870
2766
2922
2568
3124
2487
ARENACEOUS-ARGILLACEOUS METASEDIMENTS
SILICEOUS LIMESTONE
(UNMAPPED)
AREN. ARGIL. META-SEDIMENTS
(UNMAPPED)

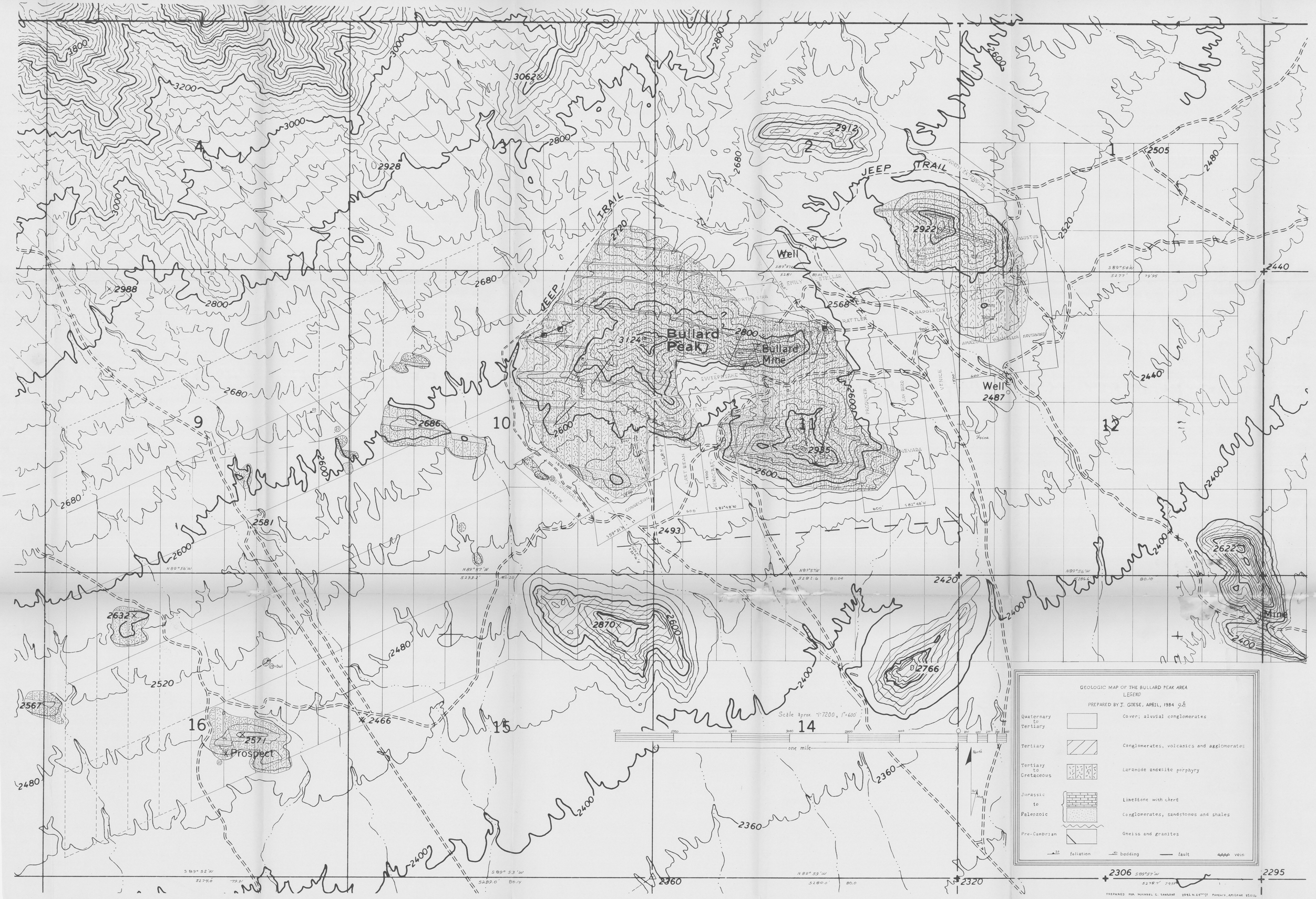
GEOLOGIC MAP OF THE BULLARD PEAK AREA
LEGEND
PREPARED BY J. GIESE, APRIL, 1984
Quaternary to Tertiary
Cover; aluvial conglomerates
Tertiary
Conglomerates, volcanics and agglomerates
Tertiary to Cretaceous
Laramide andesite porphyry
Jurassic to Paleozoic
Limestone with chert
Conglomerates, sandstones and shales
Pre-Cambrian
Gneiss and granites
foliation
bedding
fault
vein
Scale aprox. 1:7200, 1"=600'
one mile
North
Bullard Peak
Bullard Mine
Well
Well
Mine
Prospect
JEEP TRAIL
JEEP TRAIL
3124
2912
2922
2988
2686
2935
2581
2493
2870
2766
2622
2632
2567
2571
2466
2568
2505
2440
2420
2360
2320
2306
2295
PREPARED FOR MICHAEL C. SANSONE 2942 N. 24TH ST PHOENIX, ARIZONA 85016

PLATE THREE

NRG RESOURCES LTD.

BULLARD MINE

AGUILA , ARIZONA

SCALE 1" = 200 ft.
(HORIZ. & VERTICAL)

200 100 0 200 400 600 800 900

Plate Three
This NRG report
extends into Sansone
claims West of
Bullard Peak

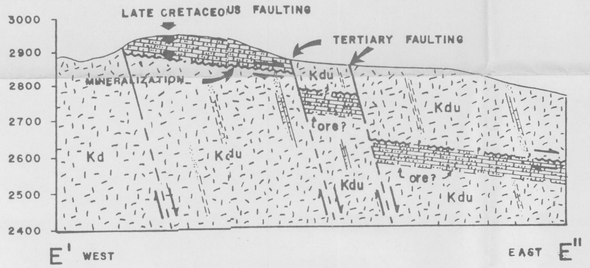

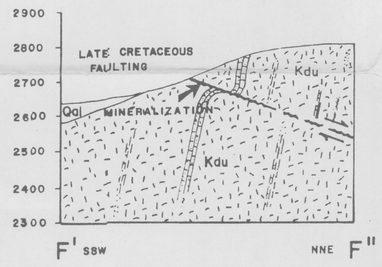

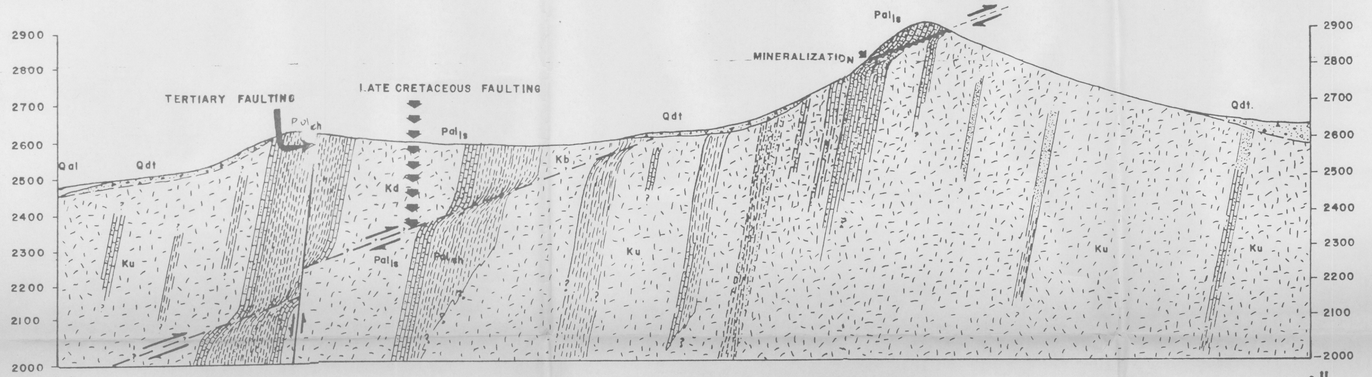

STEEPLY DIPPING BEDS FLATTEN WITH DEPTH.
DIPS ALSO LOWER TO THE SOUTH

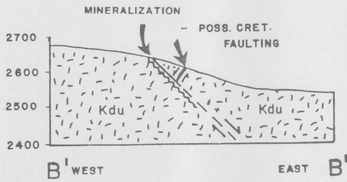

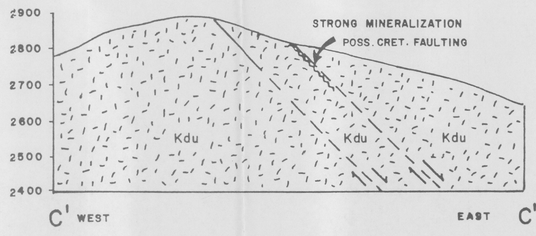

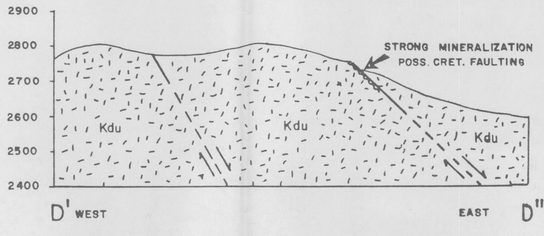

QUATERNARY
- Qal — alluvium
- Qdt — detritus

CRETACEOUS
- Kd — diabase
- Ku — diabase with ss, sh and ls

PALEOZOIC
- Pal$_{ss}$ — sandstone
- Pal$_{sh}$ — shale
- Pal$_{ls}$ — limestone

B'..... B" VERTICAL SECTION

FAULT

MINERALIZED ZONE OR
MINERALIZED SHEAR ZONE

GEOLOGIC VERTICAL SECTIONS

K. C. DELISE
9043 Harmony Grove Rd
ESCONDIDO, CA 92025
(714) 743-8921 CA Lic. No. 2118 & 334335

ORIGINAL JAN. 1981
REVISIONS:

PLAT OF
ACM LODE CLAIMS
PIERCE MINING DISTRICT, YAVAPAI COUNTY, ARIZONA.

PLAT OF
MCS LODE CLAIMS
PIERCE MINING DISTRICT, YAVAPAI COUNTY, ARIZONA.
PORTIONS OF SEC. 33 & 34 TOWNSHIP 9 NORTH – RANGE 9 WEST AND
PORTIONS OF SEC. 2,3,4,9,10, & 11 TOWNSHIP 8 NORTH – RANGE 9 WEST
G & SRB & M

166 ACM Claims
Bullard Mines

64 MCS Claims
RUDY PASS

32 FIVE ACRE MILLSITES
SE QTR SEC 29
T8N R9W

160 AC. MILLSITE

DEPT. OF ENERGY
TEST HOLE PQ 3

POWER LINE
NAT'L GAS

CO. MAINTAINED ROADWAY

PATENTED CLAIMS OF RECORD

RED HILL

Eight Tank

Sixteen Tank

Harcuvar Tank

Thirtyfive Tank

Yavapai
Maricopa

A G U I L A V A L L E Y

Wash

Centennial

Haydons Tank

Milton Ray Tank

Radio Tower

Siphon

Pollock Well

Eagle Eye Substation

Gladden Well

Borrow Pit

Dushey Tank

Pump

Hultman Well

Aguila
(BM 2163)

Goose Lake

Lapham Tank

T-Bone Tank

Eagle Eye Ranch

Eagle Eye Peak
2658

Eagle Eye Mtn

Gravel Pit

Milton Ray Tank

Grass

Cemetery

Rabbit
BM 2248

BULLARD PEAK

EAGLE EYE RD.

AIRSTRIP

TOPEKA ATCHISON AND SANTA FE

PIPELINE

SAMPSON AIRPORT

EAGLE ROOST

SANSONE

AGUILA 10½ miles

AGUILA 7 miles

AGUILA 4 miles

AGUILA 2½ miles

BM 2283

BM 2159

BM 2164

BM 2154

BM 2155

BM 2362

BM 2200

VABM 2186

SURVEY ORDERED BY AND MAP PREPARED
FOR MICHAEL C. SANSONE
P.O. BOX III AGUILA ARIZONA 85320

GRAPHIC SCALE IN FEET
0 1000 2000 3000
20 FEB 1983
(602) 956-6070

PLATE ONE

NRG RESOURCES LIMITED

BULLARD MINE

AGUILA, ARIZONA

scale 1" = 400 FT.

800 600 400 200 0 400 800 1000 ft.

LEGEND

Shaft or prospect

Sample (lith) — Mineralized Zone

DDH-2 ● Diamond drill hole (proposed)

Claim Boundaries

Assays

	Au	Ag	Cu
Nº 111	0.21	0.66	2.50
Nº 112	0.26	0.60	[illegible]
Nº 113	0.03	0.15	0.24
Nº 114	Tr	0.10	1.60
Nº 116	0.06	0.20	2.80
Nº 123	Tr	0.05	1.30
Nº 123A	Tr	0.05	1.30
Nº 123B	0.01	0.40	0.87
Nº 123C	0.01	0.05	1.67
Nº 125	Tr	Tr	1.40
Nº 126	0.02	0.05	7.90
Nº 128	0.09	0.10	6.40
Nº 135	0.83	0.70	7.80
Nº 136	0.78	0.25	2.40
Nº 137	0.06	0.25	1.30
Nº 140	0.01	0.20	1.50
Nº 141	0.03	0.25	1.30
Nº 142	0.05	0.15	1.60
Nº 143	0.57	0.15	2.10
Nº 143A	0.16	0.10	0.16
Nº 144	0.12	0.10	4.10
Nº 145	0.08	0.10	1.20
Nº 146	0.06	0.10	0.88
Nº 146A	0.02	0.05	1.10
Nº 152	0.08	Tr	1.00
Nº 153	0.29	0.25	2.70
Nº 154	0.42	0.25	1.40
Nº 154A	0.05	0.10	1.30

Plate One
Highest readings are on Sansone's claim numbers 135 and 136.

SAMPLE & CLAIM MAP

K. C. DELISE
9043 Harmony Grove Rd
ESCONDIDO, CA 92025
(714) 743-8921 CA Lic. No. 2118 & 334335

ORIGINAL DECEMBER, 1980
REVISIONS Jan 2, '81 Add State, Last Bean, Democrat, Arizona Claims K.C.D.