CONTACT INFORMATION
Mining Records Curator
Arizona Geological Survey
1520 West Adams St.
Phoenix, AZ 85007
602-771-1601
http://www.azgs.az.gov
inquiries@azgs.az.gov

The following file is part of the

Arizona Department of Mines and Mineral Resources Mining Collection

ACCESS STATEMENT

These digitized collections are accessible for purposes of education and research. We have indicated what we know about copyright and rights of privacy, publicity, or trademark. Due to the nature of archival collections, we are not always able to identify this information. We are eager to hear from any rights owners, so that we may obtain accurate information. Upon request, we will remove material from public view while we address a rights issue.

CONSTRAINTS STATEMENT

The Arizona Geological Survey does not claim to control all rights for all materials in its collection. These rights include, but are not limited to: copyright, privacy rights, and cultural protection rights. The User hereby assumes all responsibility for obtaining any rights to use the material in excess of "fair use."

The Survey makes no intellectual property claims to the products created by individual authors in the manuscript collections, except when the author deeded those rights to the Survey or when those authors were employed by the State of Arizona and created intellectual products as a function of their official duties. The Survey does maintain property rights to the physical and digital representations of the works.

QUALITY STATEMENT

The Arizona Geological Survey is not responsible for the accuracy of the records, information, or opinions that may be contained in the files. The Survey collects, catalogs, and archives data on mineral properties regardless of its views of the veracity or accuracy of those data.

PRINTED: 10-23-2006

ARIZONA DEPARTMENT OF MINES AND MINERAL RESOURCES AZMILS DATA

PRIMARY NAME: BUCKEYE MS 400

ALTERNATE NAMES:

GILA COUNTY MILS NUMBER: 207

LOCATION: TOWNSHIP 2 N RANGE 15.5E SECTION 23 QUARTER NW
LATITUDE: N 33DEG 30MIN 30SEC LONGITUDE: W 110DEG 43MIN 58SEC
TOPO MAP NAME: CHROME BUTTE - 7.5 MIN

CURRENT STATUS: EXP PROSPECT

COMMODITY:
UNKNOWN

BIBLIOGRAPHY:
USGS CHROME BUTTE QUAD
BLM MINING DISTRICT SHEET 174
ADMMR BUCKEYE MINING CLAIM FILE

A PORTION OF SECTION 14, TOWNSHIP 2 NORTH, RANGE 15 1/2 EAST OF THE GILA AND SALT RIVER BASE AND MERIDIAN, GILA COUNTY, ARIZONA

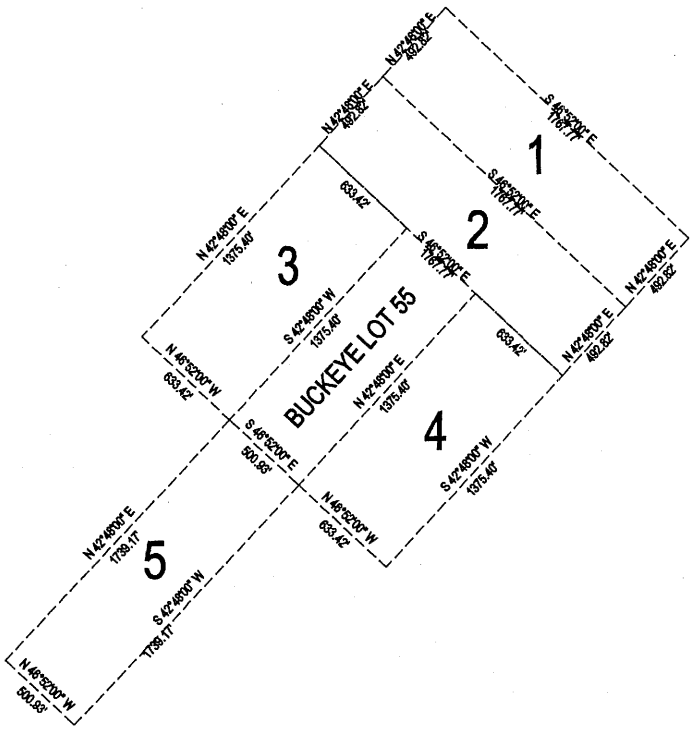

20 ACRE LOT CLAIM LAYOUT DETAIL

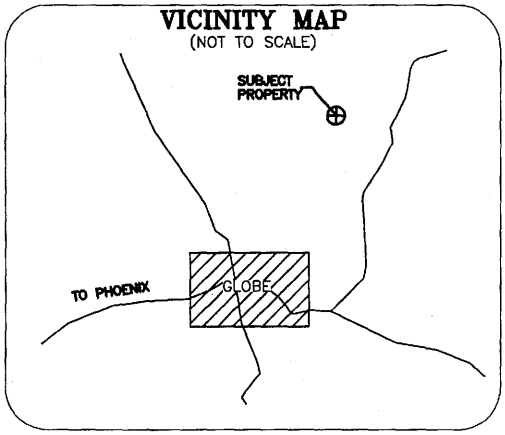

LEGEND

- 20 ACRE CLAIM LOT BDRY
- SUBJECT PROPERTY
- EXISTING ROADWAY

USGS TOPOGRAPHIC

BUCKEYE LOT 55
GILA COUNTY, ARIZONA

KINETIX ENGINEERING & CONSULTATION
4320 E. DOWNING STREET
MESA, ARIZONA 85205 PHONE: (480) 734-1446
EMAIL: davidb@kinetixengineering.com

10/2006

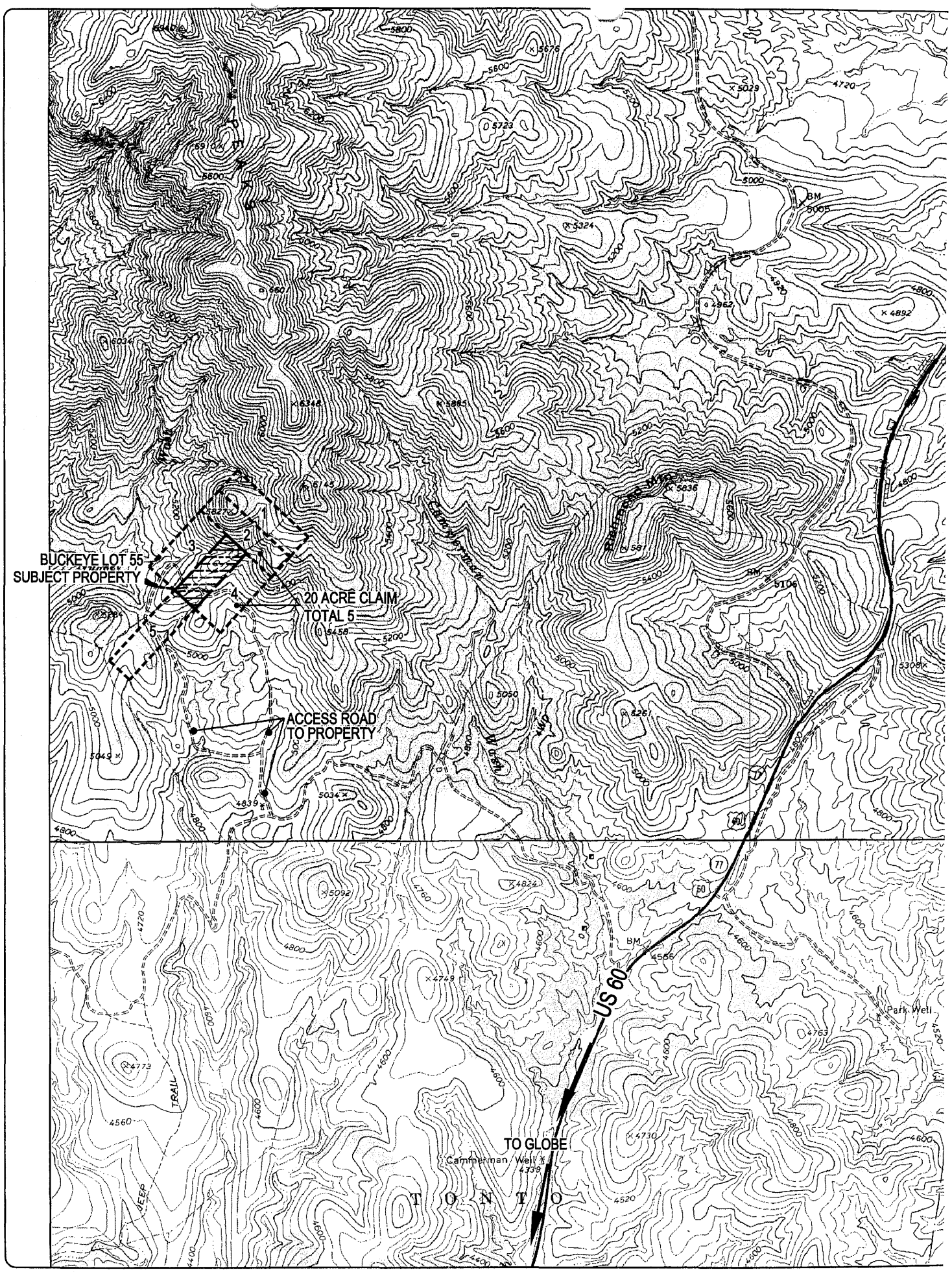
BUCKEYE LOT 55
SUBJECT PROPERTY
20 ACRE CLAIM
TOTAL 5
ACCESS ROAD
TO PROPERTY
US 60
TO GLOBE
Cammerman Well
Park Well
T O N T O
JEEP TRAIL

10/2006

T2N R15 1/2E

203-19
CODE 0100
UPDATED 7-06-04

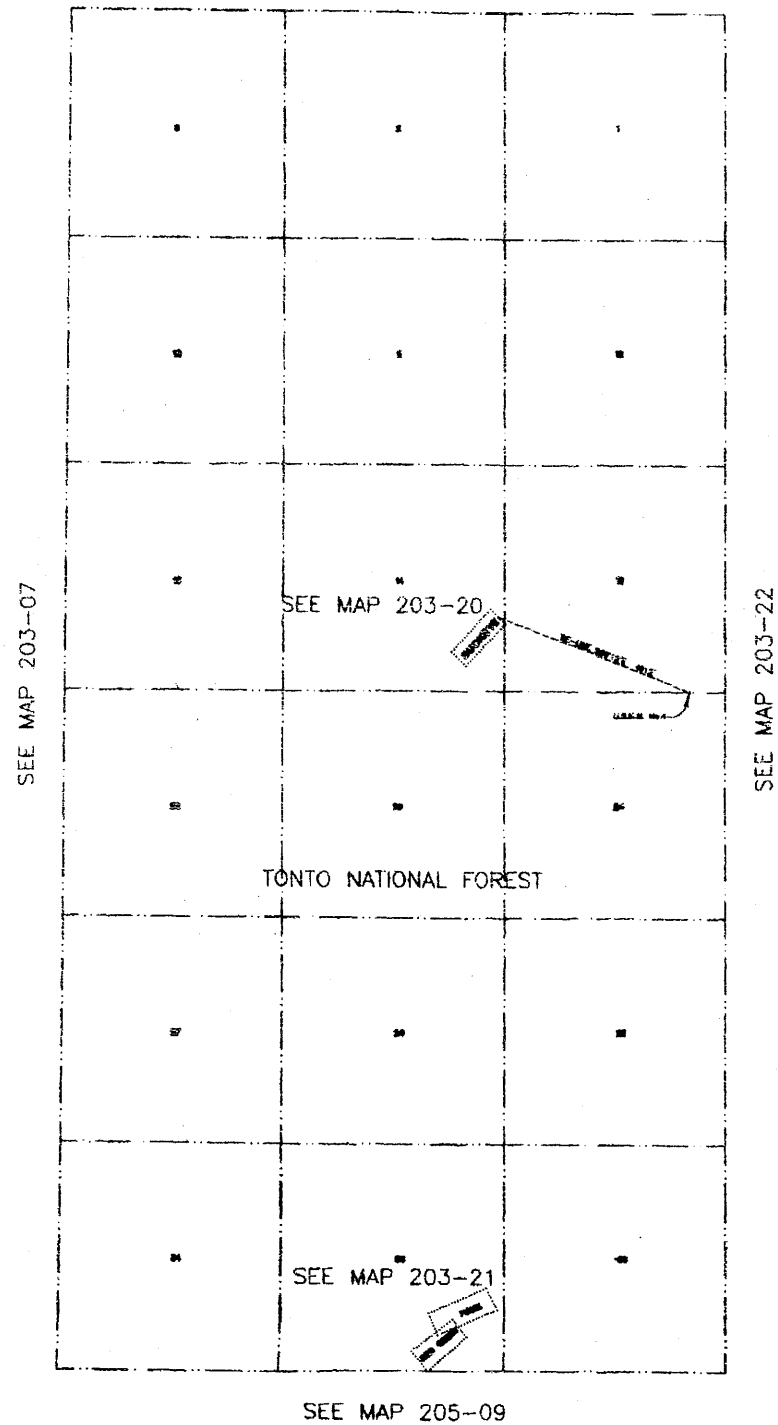

SCALE = 1" = 2000'
(C) = CALCULATED
(R) = RECORDED

"FOR INFORMATION ONLY, NO LIABILITY ASSUMED."

GILA COUNTY ASSESSOR

SECTION 14
T2N R15 1/2E

203-20
CODE 0100
UPDATED 8-29-03

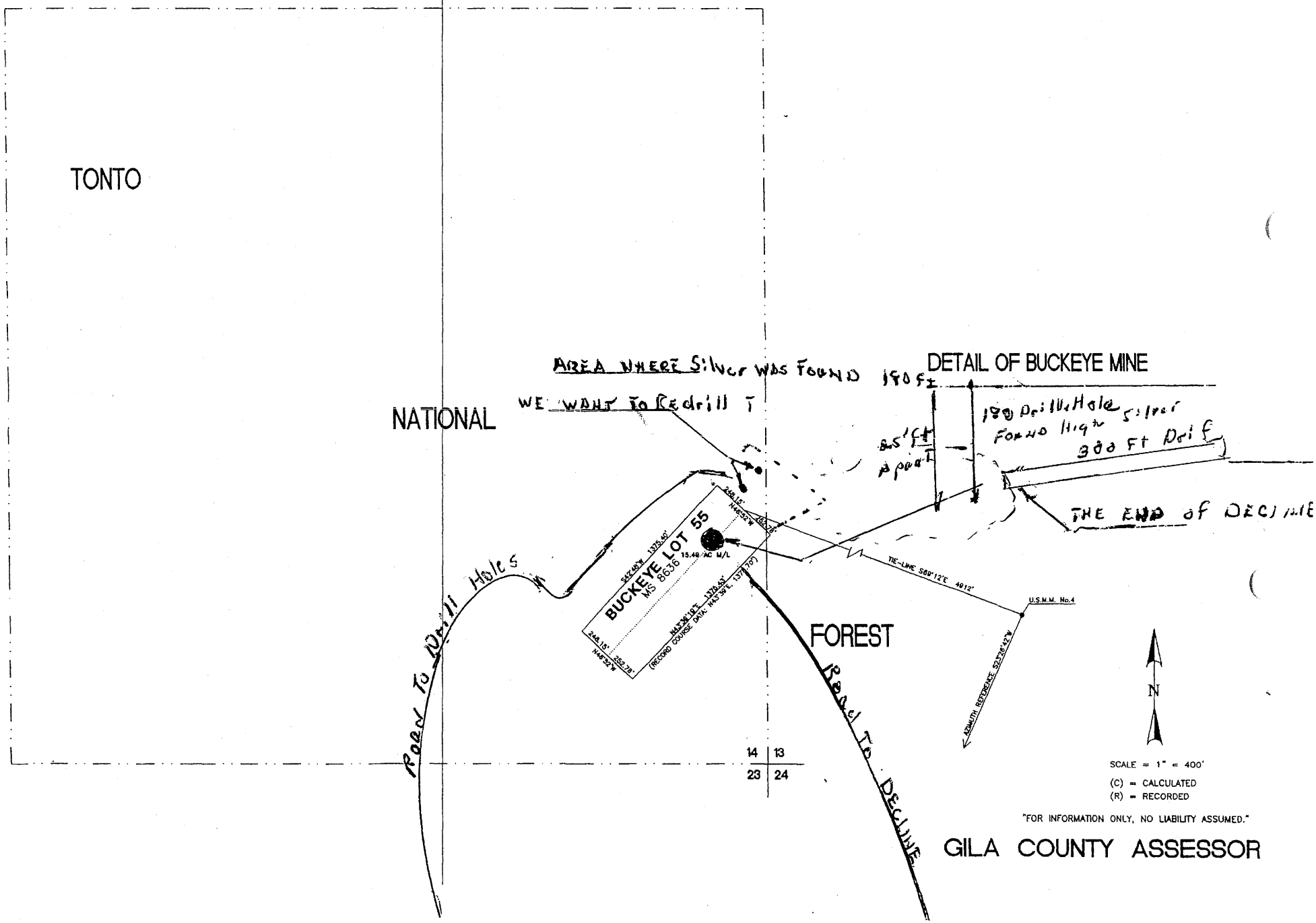

Date Printed: 12/11/95

ARIZONA DEPARTMENT OF MINES AND MINERAL RESOURCES

INFORMATION SUMMARY

Information from: **H. Mason Coggin, ADMMR Director**

Company: and an unidentified caller from Globe

Address:
City, State ZIP:
Phone:

MINE: **Buckeye ~~Shaft~~** CLAIM (F)

ADMMR Mine File: Buckeye ~~Shaft~~ CLAIM
County: **Gila**
AzMILS Number: ~~1751~~ 207

SUMMARY

On December 5, 1995 I received a call from an upset parent in the Globe area who's daughter has been working for Walter Henderson of Sun Chief Mines and has not been paid.

Her story is that over 50 young people have been working for this company as part of their "Mountain Goat Crew" staking claims, digging trenches, shoveling roads, and blasting. None of these workers have been paid. Magma Copper Company is going to take over everything any day and pay everyone.

Mason Coggin reported that he heard a story at the AMEA meeting in Tucson on 12/1 that some company was planning an U/G mining operation at the Buckeye Mine north of Globe that will employ about 150 people next year. They will produce a sledge that they will ship to Japan. Magma was supposed to be involved."

The similarities including the vagueness of these two reports suggests that both may be the same people/mine.

Ken A. Phillips, Chief Engineer Date: December 8, 1995

BUCKEYE MINING CLAIM GILA COUNTY

MG WR 9/11/81: Sunchief Mines also controls the Buckeye patented claim in Gila County. (Sec. 23, T2N R15½E.) Native silver occurs in a vein on this property. The company has shipped about 200 tons of dump material to their mill and recovered native silver via gravity tables.

Belongs to Sunchief Mines
Globe Az

LOT NO. 55

Survey No. 88

Field Notes

of the survey of the

Buckeye

Mining Claim

situate in Globe mining district,

County of Gila and in Sec. ____, Tp 2 S

Range ____ E, of the Gila and Salt River Meridian.

Arizona.

Claimed by The Buckeye Silver

Mining Company

Survey executed by A. G. Pendleton D. S.

Under instructions dated July 31st 1882

Survey commenced August 4th, 1882

Survey completed August 4th. 1882

Field Notes
of the Survey of

The Buckeye Mining Claim

situated in

Globe Mining District
Gila County
Arizona

Surveyed under instructions from
U.S. Surveyor General John Wasson
bearing date of July 31st 1882

Survey commenced Aug. 4th 1882
Survey completed Aug. 4th 1882

A. G. Pendleton
U.S. Dep. Min. Surveyor

Field Notes of Survey of the Buckeye Mine

feet

Begin at S.P. being marked by a monument consisting of a Cedar Post 5 feet high 4 inches in diameter marked B.I.P. surrounded by a mound of stone 18 inches high, situated on a rocky point on the South slope of the Apache Mountains from whence U.S. Mineral Monument No 4 of Globe District bears S. 69° 12' E 4912 feet Section of the Four Peaks bears N. 72° 35' W. Black Peak S. 16° 10' W. Mount Ingalls S. 42° 54' E.

Thence N. 46° 52' W.
Var. 13° 45' East

248.15 to a monument consisting of a Cedar post 3½ feet high 3 inches in diameter marked B.I. surrounded by a mound of stones 18 inches high, situated on the south slope of the Apache Mountains

Thence S. 42° 48' W.
Var. 13° 45' East

1376.4 to a monument consisting of a Cedar post 3½ feet high 3 inches in diameter marked B.M. surrounded by a mound of stones 2 feet high, situated on the S.E. slope of a hill near the top

Thence S. 46° 52' E.
Var. 13° 45' East

248.2 down the hill to a monument of stones 2½ feet high not marked situated on the S.E. slope of the hill near the bottom.

feet

Thence S. 46° 52' E (same course)
Var. 13° 45' East.

232.3 crossing a gulch and up a hill to a monument consisting of a Cedar post 3½ feet high 4 inches in diameter marked B111 surrounded by a mound of stones 2 feet high, situated on the N.W. slope of a hill

Thence N. 43° 39' E.
Var. 13° 45' East

1378.7 to a monument consisting of an Oak post 3½ feet high 4 inches in diameter marked B.I.V. surrounded by a mound of stones 18 inches high situated on the N.W. slope of a hill 55 feet from the bottom of a gulch

Thence N. 46° 52' W.
Var. 13° 45' East

252.78 crossing a gulch to the place of beginning.

Containing 15.49 Acres

The work consists of the following
Shaft No 1 S. 41° 05' W. 704 ft from the I.P. 235 feet deep levels run at 40 feet 48 feet N.E. and 20 feet S.W. and at 100 feet 35 ft N.E. cost $3380.00
Shaft No 2 S. 41° 05' W. 495 ft from the I.P. 70 feet deep cost $700.00
Shaft No 3 S. 45° 04' W. 581 feet from the I.P. situated on a strata it is 35 feet deep with drifts 20 ft East and 18 feet West cost $700.00
A Tunnel N 42° 48' E 471.2 feet from the S.W. End center, 210 feet long cost $1680.00 making a total of $6460.00
I certify that the above described improvements were made by the claim [illegible] grantors and [illegible]

Description of Workings

FINAL OATHS FOR SURVEYS OF MINING CLAIMS & MILL SITES.

A LIST of names of individuals employed to assist in running, measuring, or marking the lines and corners described in the foregoing field-notes of the survey of The Buckeye Mine *located in* Globe *Mining district,* Gila *County, Arizona, showing the respective capacities in which they acted.*

G.D. Barclay *Chainman.*
James Anderson *Chainman.*
Axeman.
John Chilson *Flagman.*

WE hereby certify that we assisted A.G. Pendleton, *U. S. Deputy Surveyor, in surveying* The Buckeye Mine *claimed by* The Buckeye Silver Mining Co. *located in* Globe *Mining District,* Gila *County, and in township No* ——— *Range No* ——— *of the Gila and Salt River base and meridian, Arizona, and that said Survey has been in all respects to the best of our knowledge and belief, well and faithfully executed, and the boundary monuments planted according to the instructions furnished by the Surveyor General.*

G.D. Barclay, *Chainman.*
James Anderson *Chainman.*
Axeman.
John Chilson *Flagman.*

SWORN TO AND SUBSCRIBED *before me this* 5th *day of* August 1882

William Graves
Notary Public

I, A.G. Pendleton *U. S. Deputy Surveyor, do solemnly swear that, in pursuance of instructions from the U. S. Surveyor-General for Arizona, bearing date the* 31st *day of* July 1882, *I have well, faithfully and truly, in my own proper person, and in strict conformity with the instructions furnished by the Surveyor-General and the laws of the United States, surveyed all those portions of* The Buckeye Mine *claimed by* The Buckeye Silver Mining Co. *located in* Globe *Mining District,* Gila *County, Arizona, as are represented in the foregoing field-notes as having been surveyed under my directions; and I do further solemnly swear that all the corners of said surveys have been established and perpetuated in strict accordance with the instructions furnished me, and that the foregoing are the true and original field notes of such surveys.*

A.G. Pendleton *Deputy Surveyor.*

SWORN TO AND SUBSCRIBED *before me this* 5th *day of* August 1882

William Graves
Notary Public

operator

H.P. Hinton

$500.00 in value.

The lines are [illegible] on the bearing

Which is the Tremie Known as the "Buckeye" situated in Globe Mining District County of Pinal Territory of Arizona was duly located on the February 1st 1876 [illegible] Apache Mountains about 10 miles N.N.E. from the town of Globe in a Syenite formation

Magnetic variation as determined by Solar Transit is 13° 45' East of North

This claim is situated about the February 1st 1876

Therefore [illegible] was duly filed for record and recorded in the records of the Recorder of said District on the 18th day of March 1876 in Book No. 2 of Mining Locations on page 53, and which said notice reads in words and figures as follows: to wit:

A. G. Pinkleton
U.S. Dep. Min. Surveyor

Buckeye Notice.

We the undersigned claim upon this mineral bearing lode fifteen hundred linear feet in length by six hundred in width described as follows: Commencing at this monument of stones upon a natural point of rock and running three hundred feet North west to stone monument: thence fifteen hundred feet South west to stone monument: thence six hundred feet [illegible] East to stone monument: thence fifteen hundred feet North East to stone monument: thence three hundred feet North west to initial monument: This claim is situated about five miles north east from the Rescue Mine and about three miles Northwesterly from the Champion Mine and is situated upon the South west side of the Apache Mountains: Globe District, Pinal County A. T. This claim shall be Known as the Buckeye Mine. February 1st 1876.

Locators: W. Falkner
(signed) John Harvey

Witnesses:
(signed) John A. Jones
[illegible]

[illegible]

(Signed) [illegible]

Dist Recorder

Yr M. Mines Deputy

Now this new or amended location notice is made and recorded to more fully comply with the U. S. Mining Laws of May 10th 1872 in the matter of locating and recording claims and the locus of the said Buckeye Mine is further described as follows to wit: Beginning at a monument of stones situated on a rocky point on the South Slope of the Apache Mountains — from which the Southern of the four Peaks bears N. 72° 35' W: the Black Peak bears S. 16° 10' W. Mount Turnbull bears S. 40° 54' E. — Thence N. 46° 52' W., 3.76 chains or 248.16 feet to a monument of stones on the south slope of the mountain: Thence S. 42° 48' W. 20.84 chains or 1375.44 feet to a monument of stones situated on the S. E. slope of a hill near the top; Thence S. 46° 52' E., 3.76 chains or 248.16 feet to a monument of stones on the Ledge, situated on the S. E. Slope of the hill near the bottom of the Gulch; Thence S. 46° 52' E., 3.52 chains or 232.32 feet to a monument of stones situated on the N. W. slope of a hill near the top: Thence N. 43° 39' E. 20.89 chains or 1378.74 feet to a monument of stones situated on the N. W. Slope of a spur of the [illegible] of the Gulch; Thence N. 46° 52' W. 3.83 chains or 252.56 feet to the place of beginning — —

These lines are run on true bearing with a Solar Transit. The magnetic variation is about 14° as obtained by solar transit.
Relocation made December 13th 1880 —

By the Buckeye Silver Mining Company

Witnesses:
A. G. Pendleton
R. E. Mason
E. E. Chilson

Filed at request of Julius Van Slyck at one o'clock P.M. December 16th 1880, and recorded at page 172 Book 7 Records of Globe Mining District Counties of Maricopa and Pinal, Arizona Ter. — G. A. Swasey District Recorder —

Recorded at request of J. W. Van Slyck at 20 min. past 1 o'clock P.M. August 16th 1881. at page 241 Book 1 record of Mines Gila County Arizona Ter. —

P. B. Miller Recorder

Territory of Arizona } ss
County of Gila } I. P. B. Miller County Recorder in and for said Gila County, do hereby certify that the above foregoing is a full true and correct copy of the Notice of Relocation of the "Buckeye" [illegible] Record in my office —

Witness my hand and official seal this 25th day of July A.D. 1882.

P. B. Miller
County Recorder



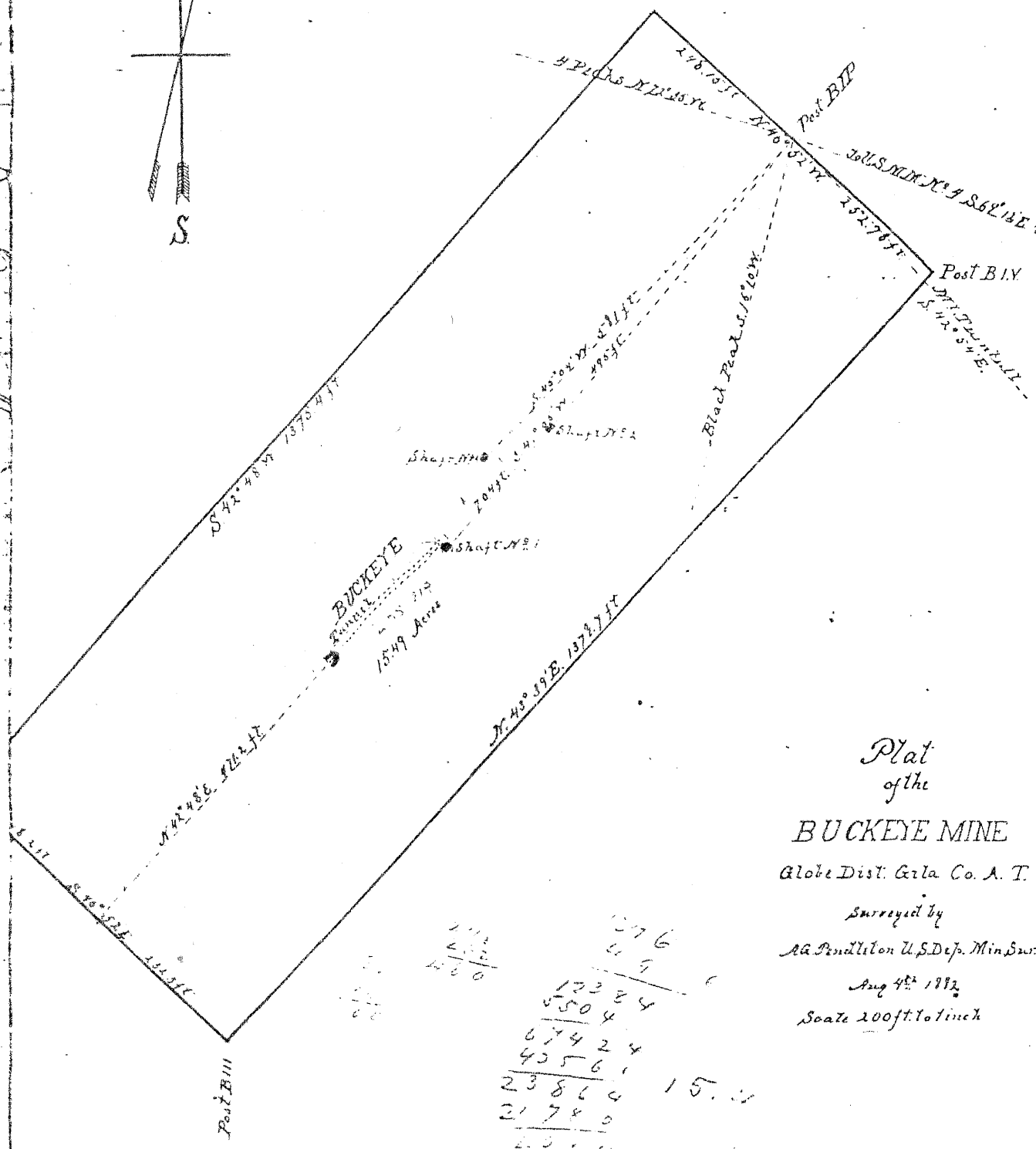

Plat of the BUCKEYE MINE

Globe Dist. Gila Co. A. T.

Surveyed by

A.G. Pendleton U.S. Dep. Min. Surv.

Aug 4th 1882

Scale 200 ft. to 1 inch

U. S. Surveyor General's Office

Tucson, Arizona, August 10th 1882

The foregoing field notes of the survey of the Buckeye Mining Claim situate in the Globe Mining District, Gila County, Arizona, claimed by The Buckeye Silver Mining Company survey executed by A. G. Pendleton Deputy Surveyor, under instructions from this office, having been critically examined and the necessary corrections and alterations made, the said field notes and the survey they describe are hereby approved.

J. W. Robbins

Surveyor General.

U. S. Mineral Monument No. 4

Globe Mining District, Gila County, Arizona

The U. S. Mineral Monument consists of a mound of stones and ore, 4 ft. high, on the apex of a round knoll on the Chrome Hill and marked U. S. M. M.

From the U. S. Mineral Monument to Mt. Turnbull is S. 42½° E.

The South Peak of the Pinal Mts. bears S. 12° W.

The north end of Granite Reef bears S. 76° W.

Highest mountain towards McMillen bears N. 53° E.

A. G. Pendleton
U.S. Dept. Surveyor

In Sec. 24, T. 2 N., R. 15½ E., unsurveyed.

See Protraction Diagram No. 62 and Gen. Sur. No. 121.