CONTACT INFORMATION
Mining Records Curator
Arizona Geological Survey
1520 West Adams St.
Phoenix, AZ 85007
602-771-1601
http://www.azgs.az.gov
inquiries@azgs.az.gov

The following file is part of the

Arizona Department of Mines and Mineral Resources Mining Collection

ACCESS STATEMENT

These digitized collections are accessible for purposes of education and research. We have indicated what we know about copyright and rights of privacy, publicity, or trademark. Due to the nature of archival collections, we are not always able to identify this information. We are eager to hear from any rights owners, so that we may obtain accurate information. Upon request, we will remove material from public view while we address a rights issue.

CONSTRAINTS STATEMENT

The Arizona Geological Survey does not claim to control all rights for all materials in its collection. These rights include, but are not limited to: copyright, privacy rights, and cultural protection rights. The User hereby assumes all responsibility for obtaining any rights to use the material in excess of "fair use."

The Survey makes no intellectual property claims to the products created by individual authors in the manuscript collections, except when the author deeded those rights to the Survey or when those authors were employed by the State of Arizona and created intellectual products as a function of their official duties. The Survey does maintain property rights to the physical and digital representations of the works.

QUALITY STATEMENT

The Arizona Geological Survey is not responsible for the accuracy of the records, information, or opinions that may be contained in the files. The Survey collects, catalogs, and archives data on mineral properties regardless of its views of the veracity or accuracy of those data.

to the contrary.

For, resting upon the argillaceous and calcareous part of the Abrigo, occurs some fifty feet or more of white, relatively thin-bedded, fine grained, pure quartzites, with some intercalated sandy shales. Layers of similar quartzite however, first appear among the upper layers of limestone beneath. Theres 50 odd feet of quartzites, it is believed, represent the third and last phase, deposited during the time of withdrawal of th esea across the Tombstone area. These quartzites may, therefore, represent material derived by reworking top beds of the Abrigo, deposited off-shore, ahead of the retreating wave line.

The relatively weak resistance offered by the Abrigo Limestone to the attack of the agencies of weathering and erosion, makes its line of outcrop—between the more resistent Bolsa Quartzite, beneath, and the more massive limestones, immediately overlying—either a depressed belt or floor of a terrace. Viewed from a little distance, the color of the Abrigo as a whole varies from a dark greenish-yellow to a dark rusty-brown.

No strata representing either succeeding Ordovician or Silurian times, are known in the Mule-Tombstone Mountain Range, although it is probable, from the occurrences of the Lower Ordivician (Beckmantown age) Longfellow Limestone, in the neighboring ranges, northeast and east, that deposits which then may have formed within the Tombstone area, were later removed, before being incorporated in the sedimentary succession. So it is to be inferred that for the greater part of the many succeeding millions of years, and until Devonian time, the region remained above the sea.

In Devonian time the sea extended its realm into the region again and the 300 or 500 feet of sediments now designated the Martin Limestones, were then laid down. A gray sandstone often weathering friable and in thickness at no point observed exceeding 5 or 6 feet, probably represents the strand-deposits and basal-conglomerate of this series of sediments. Considerable shale and some sandstone occur in the basal portion, above the gray sandstone sill. but limestone predominate and the bedding becomes progressively thicker toward the top of the formation. These limestones are dense, mainly pure lime; containing only little magnesia, and generally dark in color, and next to the limestone in the higher Mesozoic series, the darkest in the Tombstone series of sedimentary rocks. Tho the general color is bluish gray some of the strata are gray.

Fossils are abundant in a number of the upper limestone beds and usually are silicified, so that etching of the limestone by carbonated rain water, brings the fossils into relief on the exposed edges of the strata. Some layers are largely composed of little two-valved, lense-shaped, fan-ribbed shells of a little Brachipod (Atrypa Reticularis) species; other layers, made up of coral mud, contain large numbers of beautifully preserved branched, hemi-spherical anl lamellar forms of compound corals.

The base of the Martin Limestone, thinner bedded and with included shales, is a weak member as compared with the capping quartzite of the underlying Abrigo Limestone, and so is often eliminated, along the strike, by being thrust back under the heavier more competent upper beds of the Martin, which are also reinforced by the still more massive basal portion of the overlying Escabrosa strata.

Escabrosa Limestone, of Mississippian (Lower Carboniferous) age, is approximately 500 feet in thickness. It rests with such apparent conformity upon the Martin Limestone and with so little contrast between the rocks of the two formations, that the exact line of demarkartion is often difficult to fix, except by fossils. But, the Escabrosa limestone is to be distinguished otherwise from the Martin limestone by its general lighter color and the remarkable massiveness of its basal 75 or 100 feet.

In all outcroppings this portion appears as a ledge forming member in the series of sedimentary formations, and has a face decidedly steeper than that which marks the Devonian limestone beneath. Moreover a short distance above its basal plane, large, flat, lenticular, black chert concretions show in the limestone and crinoidal fragments and small conical Zaphrentoid corals are usually in evidence. Above the basal 100 feet or so the layers of the limestone become much thinner and in uptilted blocks, which usually outcrop in an erosion-bevelled plane on the dip slope of the block. Some of the middle beds of the Escabrosa limestone, viewed from a distance, have a distinctly bluish-gray cast, but as a whole they appear light gray in color. Altogether they appear darker than the main body of the Escabrosa in the Bisbee area and are not so coarsely crystalline in texture nor so distinctly crinoidal and are, as the capping portion of the formation at that locality, harder and less easily broken. Fossils are fairly abundant and usually silicified.

The Naco Limestone, of Pennsylvanian (Upper Carboniferous) age, in turn rests upon the Escabrosa Limetone. Resting, as it does with no apparent unconformity upon the latter and with no obvious change in the appearance of the rock, also light gray in color, tho as a whole thinner bedded, the transition from one to the other is, except on fossil evidence, rather difficult to establish. There are, however, distinguishing features, such as, the rock in general being thinner bedded, of finer, denser texture, more brittle, often breaking under the hammer with a ringing sound, the occurrence of a few thin layers of pinkish, weathering, impure laminated limestone and a few zones of impure thin splitting limestone.

But part of this enormously thick (probably regionally 3500 feet or more) series of limestone beds is exposed, but makes up the visible portions of the fault blocks in the southern and southeastern part of the Tombstone Hills.

Two faunas are represented by the fossils, an earlier and lower, with eastern affinities and a later, with western,-and also with some Permian aspects.

Recalling the figures which have been given for the thicknesses of the various Paleozoic formations, the total original thickness of the reconstructed Paleozoic series would be something like 5700 feet. Of all this but the Bolsa, 740 feet was limestone. But, much of the upper Naco apparently was destroyed during early Mesozoic times by erosion.

It has been stated that the Tombstone-Mule Mountain Range had its inception by warping and faulting in Permian or closing Paleozoic time. During millions of years following the first uplift, the agencies of weathering and erosion were busy bevelling and grading down the relief. At one known point, the Escabrosa Limestone was uncovered by these processes, as proven by the direct sedimentary contact, which the basal conglomerate of the overlying Mesozoic series makes with it. This occurrence of Mesozoic (Comanchean) strata, resting by sedimentary overlap, upon Mississippian (Paleozoic) strata, without the intervention of the Naco limestone, is found about one mile, airline, south of Tombstone, along the crest and side of the ridge on which U. S. Min. Mon. No. 3 stands, the monument itself being on the conglomerate.

Resting uncomfortably upon the deformed and eroded surface of the Paleozoic formations, in the Tombstone Area, as just shown, and beginning with the conglomerate referred to, is a thick succession of essentially arenaceous and argillaceous strata. This assembly from its similar stratigraphic position and its showing the same general lithologic characteristics, clearly, should be corellated with a sedimentary series occurring in the Bisbee section, to the south, which has been designated the Bisbee Group and from the marine fossils abundant in its mid-section known to be of Comanche or Lower Cretaceous age. Moreover, this basal-conglomerate member, upward of 100 feet in thickness, in the Tombstone section, is the homologue of

the similarly positioned conglomerate found at the base of the Bisbee Group and known as the Glance Conglomerate. It is a thick irregular-bedded deposit, composed of sub-angular, poorly assorted pebbles and cobbles, the latter sometimes reaching six inches or more in diameter.

From the nature of the material it is apparently a composite of all of the older formations of the immediate vicinity, ranging from the basal conglomerate of the Bolsa to and including the Naco limestone—tho preponderatingly composed of fragments from the latter.

This conglomerate probably represents a beach deposit formed at the edge of a rapidly advancing strand, by reworking of the surficial litters or soil which mantled the nearby base-levelled surface, formed by planing away of the old Permian Mountains, predecessors of the Tombstone-Mule Mountain Range.

With such an origin it would seem probable that any exposed igneous formations within the area would be represented by pieces in this conglomerate, but in a comparatively brief search none were found.

Immediately overlying the basal conglomerate just described, is a zone, about one-fourth its thickness, of massive reddish-purple, sandy mud-rock. The succeeding beds are an endless repetition of sandstones, sandy-shales, shales, benches alternating in darkness and great variability in textures. Some of the sandstones are arkosic, some are of pure well-sorted sand and others are conglomeritic. Colors are variable, tho in general the beds weather a light-yellowish-brown cast, but individual beds may be gray, buff, pale terra-cotta to light rusty-brown. The shales in color vary from yellowish, green, black, reddish to varicolored shades. There are some included thin limestones, mostly dark blue to black in color.

A log given by William P. Blake—in a publication hereinafter referred to—of a hole drilled, near the present site of the Tombstone Grammar School, shows that after passing through 60 feet of recent, cemented-detritus, penetrated 396 feet of these Mesozoic strata, five black limestones, one of them 10 feet thick, the others 2 or less, the bottom of the hole being in a "white limestone." Six black shales, 2 to 12 feet in thickness were also encountered.

The blue limestones contain an abundance of marine fossils and, tho poorly preserved, clearly show their age to be lower Cretaceous and their horizon probably corresponds, therefore, roughly to that of the "Mural Limestone," in the Bisbee section, where the marine facies of sedimentation is much more strongly displayed. This limestone zone outcrops in both Eastern and Western areas of the Tombstone District and in the weathering slopes, above and below, fragments of black silicified trunks of trees are common, as at Bisbee.

Comstock Hill, an eminence between the highway and railroad, just beyond the western edge of Tombstone, is a much reduced fault-block, composed of higher Mesozoic (Comanche) sediments, which rests upon a basement of quartz monzonite. Here a thousand feet, or better, of steeply northward dipping, thin to thick-bedded limestones, many ribbed with prominent-weathering bands of brown chert occur. Apparently the original coloration of the limestone, as seen where least altered, was dark gray to bluish, but now is in a large part whitened by marbleization or given a yellowish color by garnetization. Near the top of this series of strata, where the railroad cuts around the northern flank of the hill, sandy and shaly layers are interbedded with the beds of limestone.

A number of less altered limestone layers, in the lower and mid-section of this series, are largely made up of small Iamellibranch (Clam family) shells, few over an inch in length. At first with Blake, Ransome and others, these beds were thought to belong to the lower part of the Paleozoic series, but the fossils relate it to similar limestone strata occurring in the Mesozoic section, in the southern end of the Whet-

stone Mountains, some twenty miles to the westward.

Metamorphism has in many places altered these Mesozoic strata to quartzites hornfelsitised shales, marbleized the limestone, converted finely silicious layers into novaculites, and even epidotized and garnetized portions.

Probably the most complete and least interrupted exposure of these Comanche strat (See Areal Geological Map of tthe Tombstone Mountains), in the Tombstone area, extends with northeasterly dip, northward from the above located outcrop of the Glance Conglomerate—to and including the most intensively mined portion of the Eastern Tombstone District. Rocks of this age, surface more territory, however, in the Western area.

Of the 5000 feet of Mesozoic strata. recognized in the Bisbee section, presumably all of Comanche age, it is doubtful if more than a corresponding 3500 feet can be differentiated in the Tombstone region. This is due, it is believed, to the manner in which these rocks have been mutilated by faulting and erosion, rather than that they originally had a lesser thickness.

In Plate ....., in the back of this report is a panoramic view, taken from U. S. Min. Mon No. 3, looking southerly, sweeping the Tombstone Hills from southwest to northeast. and shows, as annotated on the picture, the stratigraphic series, ranging from the Bolsa Quartzite to, and including the Mesozoic (Bisbee) series.

While no igneous rocks were found in the material comprising the basal conglomerate of the Mesozoic sedimentary series, the brief time spent in seach and the limited extent of the outcrop examined, by no means should be considered as conclusive evidence that they are not represented. Such igneous intrusives as have been found in the Tombstone area, however, are all of types such as have been observed at one point or another cutting the Mesozoic strata, and probably, therefore, should be considered as post-Cretaceous in age.

Extensive outcroppings of dark-gray, rather fine grained granitoid rock, by field determination judged to be a granodiorite or quartz monzonite, occur just west and southwest of Tombstone and reappears in a restricted area in the southwestern part of the region. Its extent to the northward is unknown as it there disappears beneath the alluvial plain. This batholithic body cuts all the sedimentary formations and at Comstock Hill, which is part of a fault block which formed a roof-pendant, into the quartz-monzonite batholith, tongues and dikes of it extend into the Mesozic beds and similar occurrences are known in the Western area of the District. At the southern end of the outcrop of pre-Cambrian basement rocks, mentioned, it is in intrusive contact with them. Aplytic dikes and some small ones of pegmatite, probably differentiates in the final cooling of the mass, cut it at many points and in all directions. Large inclusions or xenoliths, of a dark, fine-grained diorite occur in it. But from its known field relations little more can be said of the age of this quartz monzonite than that it is post-Cretaceous, probably Tertiary, and that it was connected with the initial disturbances which produced the present Tombstone Mountains, raising and displacing the overlying fault blocks in its slow ascent.

Its contact with the limestones is marked by their marbleization and garnetization. The indications are that it underlies a considerable part of the Tombstone uplift at depth.

Southward from the main exposures of this quartz monzonite, and along the whole western slope of the Tombstone to Charleston and thence northward in the San Pedro valley is an area of quartz monzonite porphyry (possibly thin section may prove it a quartz porphyry), a little more acidic in composition than the quartz monzonite. Exposed by erosion it now forms a part of the pedimentary-slope and constitutes groups of hills among which occur the more prominent peaks mentioned earlier—Uncle Sam Hill, The Dome, Mays Hill etc. As indicated on the Geologic

Map it intimately cu. the Mesozoic sedimentaries. Tl quartz monzonite porphyry is apparently the de-roofed and much dissected remnant of a large dome-shaped intrusion, which raised and widely displaced by magmatic wedging the surrounding formations, and most certainly must have contributed to still further deform the older rocks in the Eastern part of the Tombstone area.

At one point in the Western Tombstone District, where its contact with the Mesozoic beds is clearly exposed by stream action, it includes many quartzite fragments and the Mesozoic beds in places are epiodotized and garnetized. Blocks of Naco limestone brought up from depth, on the contact, are marbelized, silicified and garnetized.

At no point has this quartz monzonite porphyry been observed in direct contact with the quartz monzonite nor have xenoliths of the latter been found in it. However, dikes, a little more basic, but very similar in character cut the quartz monzonite and are of frequent and widespread occurrence in the sedimentary areas. It is probably a differentiate from the same deep-lying magmatic reservoir which furnished the material for the quartz monzonite; owing its difference in texture, most likely, to more rapid cooling at a higher level in the older formations.

Most of the dikes observed in the Tombstone area have roughly north-south strikes and as stated appear to be related to the stage of magmation which produced the quartz monzonite porphyry. Moreover, the fissure system which determines the course and position of these dikes, as will presently be seen, also later acted as controls which determined the position of most of the metalliferous veins of the Tombstone District.

The dikes of more acidic type occur cutting the Upper Cambrian formation in the vicinity of the Emerald and Silver Plume mines, about 2 miles south and east of Tombstone. One of these tho not traced out, should pass close to the shaft of the Prompter Mine.

A large oblong rhyolitic porphyry stock appears just east of the Tombstone-Bisbee highway in the southern part of the Tombstone Hills.

Felsitic or rhyolitic porphyries appear along the highway near Charleston, but neither these nor the preceding acidic intrusions have been determined in age, tho evidently post-Mesozoic, and all appear older than the quartz monzonite porphyry dikes.

In the last named locality dikes, sills, flows and agglomerates, mostly acidic, tho some are dioritic and andesitic, therefore intermediate, occur in disconnected exposures, suggesting by their position and relations, that they are remnants of an older Tertiary series, and antidating the nearby quartz monzonite porphyries which appear to cut them. These last may be, therefore, remnants of extensive sheets which once covered the region.

Such flows dissected into remnant hills lie a few miles north and east of the Tombstones, and well may represent outliers of formations once overlying the Mesozoic beds, now uplifted in the body of the Tombstone Hills, from which they were stripped by erosion.

A small area of Quarternary basalt occurs about 2 miles east of Tombstone on the highway to Gleeson, a copper camp in the Dragoon mountains about 16 miles east of Tombstone.

A detailed study of the relative ages of these igneous rocks, and a comparison of their petrographic characters should throw much valuable light upon the Tertiary history of the Tombstone region and the formation of the ore deposits.

GEOLOGY AND ORE DEPOSITS OF THE WESTERN (MELLGREN) AREA OF THE TOMBSTONE DISTRICT.

The Western area of the Tombstone District is rolling to hilly and between the

lowest and highest point within the mined area is a difference of approximately 450 feet. Except for occasional patches of detrites along the foot of slopes and in the bottoms of draws the rock formations are well exposed. All parts of the area have been made accessible by mine roads, which connect with the Charleston-Tombstone highway. (See Topographical and Geological Map of the Western Tombstone District, appended to this report).

The western and southern part of this area is underlaid by a quartz monzonite porphyry. The northeastern is floored and flanked by a granitoid rock, classified as monzonite. Between these two areas is a belt of sedimentary rocks—surficially mostly Mesozoic; sandstones—with two or more belts of shale interbedded with thin sandstone platten,—and with one exposed zone of limestone. Two outcroppings of Paleozoic limestone occur, one Pennsylvanian (Naco) in age, to the north; and the other Mississippian (Escabrosa) in age, to the east. A small area of Mesozoic, not indicated on the map, also occurs, just north of Uncle Sam Hill, surrounded by the quartz monzonite porphry. Paleozoic rocks are believed to underly, in their natural relation, the major portion of the area covered by the Mesozoic sediments. The Mesozoic strata have a generally gentle and rolling dip to the northward. The Paleozics are slightly at variance in dip.

Several north-south dikes, appearing to be a little more basic than the quartz monzonite porphyry, the largest reaching 20 feet in width, cut the sedimentaries, and one observed, continues northward into the granitoid monzonite for some distance. In a single known instance, in this area, one of the dikes follows a fissure occupied by a vein, but does not appear to be genetically connected with it.

The dikes show off-setting by cross-faulting and may well be studied for the light this may throw upon the displacements of veins, which likewise show some faulting. For example, the general opinion is that the Merrimac and Free Coinage veins are part of the same north-south ore body, displaced by faulting.

The contact between sedimentary and igneous rocks, from surface examination, where observed, appear to be intrusive, tho it seems highly probable that later movements, such as would produce the fissure system, containing the veins, must have caused some displacements, probably resulting in fracturing and brecciations along them. It would be well to determine this fact in connection with the north-south, main contact, between the quartz monzonite porphyry and sedimentary formations, on the Mellgren ground.

The ores occur mainly in master fissures or shear zones, roughly in common north-south strike, with a decided tendency to northeasterly departures. This likewise is true of the trend of most of the vein fissures in the Eastern area of the District. Their dip varies from 90 degrees to as low as 50 degrees west-ward. Cross-veins likewise occur, in which there is less regularity in direction and dip, and less persistence. The veins occur in both the sedimentary formations and the quartz monzonite porphyry. (See attached may showing the Veins of the Western Tombstone District).

The average width of the veins mined in the Western area, so far, has been about 3 to 4 feet, tho, sometimes in places, widening to as much as 10 or 12 feet. The walls within the comparatively shallow depths to which the veins have been mined, are neither sharply defined by slickensiding nor by gouges. This is also true of some of the veins of the Eastern area.

The ores as deep as mined, or to water level, and to a proven depth of 34 feet below, are oxidized or secondary, silver-gold ores. The silver occurs in the ore as a chloride, iodide, bromide and occasionally a small amount of sulphide, usually 40% as chloride. Vanadium is sometimes noticeably present; iron and manganese oxides occur, rarely amounting to more than 5 to 8 per cent, generally merely stains. Some

traces of lead in the form of Mimetite, (Lead Chloro Arsenate); Cerussite, (Lead Carbonate); Anglesite, (Lead Sulphate); and Pyromorphite, (Lead Chloro Phosphate), are occasionally observed, and near water level, small bunches of ore running as high as 9% in lead, have been encountered. Copper carbonates and silicates occur in traces.

The gangue is altered country rock, quartz and sometimes barite, or heavy-spar, in appreciable amounts. The average silica content of ores shipped has been about 74%.

Many of the shallow gulches, or washes, of the area appear to owe their rectilinear courses to lines of weakness determined by the position of such structure as fault, shear and breccia zones and to interformational contacts. The formations and structures in such positions are usually more or less obscured by alluvium and they should be prospected carefully as likely places for veins, chutes, or less regular ore bodies.

The Western portion of the Tombstone District is largely undeveloped. There has been no systematic development of the ore bodies and no deep mining. No centralized workings for large scale operations, such as, cross-cutting tthe country at depth, for a main working shaft, to transect the parallel north-south vein system and the development of these veins along their entire strike.

There is little doubt that blind veins will be encountered, when cross-cutting at depth is done.

CONTINUATION OF TOMBSTONE ORES BELOW THE LEVEL OF PERMANENT WATER.

At the time of the sinking of the Boom shaft to the 1000 foot level (See particulars under discussion "Water in the Tombstone Mining District"), active work in opening up and mining of the ore below water-level was in progress. Extensive bodies of ore of good grade were found and shipments were being made from these ores below water, at the time of the last pumping operations, 1906-1910.

A review (E. and M. Jour., June 15, 1910; page 161) of the annual report of the Tombstone Consolidated Mines Company, Tombstone, Arizona, for the year ended Sept. 30, 1909, sets forth the results of mining below water-level for the year. Development to the extent of 4543 feet was done, mostly on the Contention Group, the mill operated and ores and concentrates shipped from 700-800 foot levels. "During this period were produced and treated 15,070 tons of ore of which 10,670 tons were milled and 4,400 tons were smelted. Of the milling ore 4443 tons were zinc ore and averaged 0.04 oz. gold, 10.5 oz. silver, 13.3 per cent lead and 22.6 per cent zinc.*****". The bulk of the zinc ore was mined between the 700 and 800 foot levels, in tthe Silver Thread mine and was sulphide.

It is reported that in the Lucky Cuss mine, one chute of ore, in tight ground, was mined to a depth of 200 feet below water, operations ceasing at that point when loose ground, admitting the water, was encountered.

Present development likewise shows ore bodies to and into the water, in many of the mines in both the Eastern and Western parts of the District, the following being some of them:—Contention, Grand Central, Luck Sure, Emerald, West Side—Eastern area; State of Maine, San Pedro, Louise (Randolph), Fox, Bonanza, Joseph No. 1, etc.—Western.

The following excerpts from the report of W. P. Blake, (Opus. Cit. "Tombstone and its Mines") furnish very conclusive evidence of the persistence of Tombstone ores with depth and into the water table.

Under the caption the "Contention Mine," Blake states:—

"In the winter of the year 1882 I made an extended and careful study of the workings of tthe Contention, Head Center and Tranquility Mines in company with

the late Mr. Isaac E. James, the engineer and surveyor, and have notes of the lode and ore bodies and stopes. I was able to trace these ore bodies from the surface to the 600 foot level, just above the water line, and to note their continuity and satisfactory evidence of the downward extension of the lode and its ores into and below the water. I was not present when the water was lowered by pumping, but in company with Mr. James had previously been to the lowest winze on the lode and saw a strong lode of quartz extending into the water. It had the appearance of being leached out at water level and for a few feet above it, as if by seasonal changes of the water level, the ores had been removed, leaving a cellular skeleton-mass of white quartz. The inference was unavoidable that greater depth under the water would show good ore in the lode."

The concensus of opinion and statement by competent observers and judges at that time and since is that ore values will be maintained in depth. This is my belief also. It is based upon the knowledge gained as above stated and upon the fact that I have recently visited different parts of the 600-foot level of the mine, where winzes have been sunk to and into the ground now covered by water and have seen good ore there.

Other points at which ore has been shown to extend to and below the water were visited by me in the extreme east workings of the Contention on the 600 foot level, where two winzes show good ore.

At several points where mining operations on ore-bodies have reached water level, the evidence of continuity have been highly satisfactory. It would be an anomaly in mining if the ores so liberally formed above water did not extend with equal value below its level. It is geologically certain that the present surface level of the country is much lower than it formerly was, this lowering or cutting away being the result of the mighty erosive agencies to which Arizona has been subjected. The ancient surface was probably some hundreds of feet higher than now, so that the ore deposits we have been able to mine were once below the water. And if we lower the water artificially we may expect to uncover ores as rich or richer than those uncovered by the gradual subsidence of the water from natural causes.

This question of continuity of ore below water has been much discussed. That the ore should so continue, theoretically has been sufficiently stated and shown. But it is now a matter of fact rather than theory. While not present when the two great pumps were in action, one at the Grand Central, and the other at the Contention, I am most creditably informed that the water was drawn out enough to permit of winzes being sunk at intervals below the 600 foot mark for the purpose of testing the lode. Owing to the broken character of the ground, the water receded at points quite remote from the shafts almost as fast as in the shafts.

High grade gold ore was found in the winze upon the east ledge, about 400 feet north of the Contention pump shaft. A letter from the then president of the Contention Company stated that at a depth of 75 feet in this winze, "a drift was run for a distance of 140 feet, and that the ore taken therefrom averaged over $100 in gold per ton." Ore of excellent grade was found in other winzes but this winze was the only one in which considerable drifting was done.

Another letter: "We are running a drift on this west ledge northward from the bottom of the winze on the 600 foot level, and are getting a good showing of ore, an assay from which, received that morning showed 22.6 ounces silver and 2.9 ounces gold, or a total value of $71.24, figuring silver at 50 cents per ounce. Another assay received today also shows the same striking high proportion of gold to silver, which we are finding to be the rule on water level."

Referring to the "Grand Central Mine"—he gives the following important facts in regard to the extreme southern portion of the Contention lode:—"Mr. Gage, as

President and General Manager of the Grand Central Mine was familiar with the ore developments, and at my request informed me regarding the indications at the south end of the property, where it is believed that thorough exploration will reveal bodies of ore yet untouched. He writes:—'We found some very good ore bodies near the southwest corner of the mine, which I have no doubt will extend below the water level as it did in the north end, but not quite as large bodies. In fact we have three ore chutes in the Grand Central Mine. One is the extension of the same ore body the Contention had in the south end of the mine. One to the south of and near the old working shaft, and the third near to the southwest corner, which chute extends partly into the Naunkeag, a side line claim on the west of the Grand Central'."

The above data and extracts from the report of W. P. Blake prove the downward continuity of the ores to and into the water, in these Eastern area mines, and there is no doubt as to the ores continuing to great depth. Additional and corroborative descriptions of the continuity of the ore into the water in many of the other mines could be given on past development.

The ore at water level in the Westernarea and the Mellgren property is discussed under the latter topic "Description of Individual Claims."

GENESIS OF THE TOMBSTONE ORES.

The formation of ore deposits, such as we are considering in the Tombstone District, in source, are attributable to volcanism, that is, to some upward movement of lavas, differentiated deep within the Earth's crust, from which segregated and freed metallizing elements were expelled into the invaded older covering formations, or it may be, into the upper earlier cooled portions of the intrusive igneous mass itself.

In working out the genesis of the Tombstone ores several observed facts must be considered and several facts, more or less suppositions, or theoretical, must be supplied to explain certain observed relations and occurrences.

There is an obvious general similarity of the ores mined thruout the District—such variations as are observed being attributable, it is believed, either to degrees of secondary alterations or segregation, that is, to the decomposition and recomposition of primary ore, under the oxidizing influence of gravity impelled, circulating meteoric waters or to difference in depth in the ore (presently to be considered under the discussion of the Zonal Arrangements of Metals) at which mining is carried on —dependent either upon differences in depth due to unequal erosional stripping or to changes taking place corresponding to increasing depth in mining, which reflect a more or less orderly change in the primary constitution of the ores and a sequent arrangement or zoning of the metals, outwardly from the source of mineralization—either vertically or perepherally and ex-centrically.

Another circumstance pointing to the community of origin and a single metallogenesis for these ores, is the fact that a common-parallel, northerly and southerly trending system of fissures or shear planes provided the usual pathway for the ascent, distribution and deposition of the ore-forming elements, the other available structures, which antidated this fissure-system, such as fault-planes, folds and brecciations, in some cases furnished controls. And that the master system of fractures occur not only in the Mesozoic strata and igneous rocks of proven later date, representing two successive major intrusions, narrows the date of formation of these fissures down to a rather late period in Tertiary time and quite definitely places the formation of the Tombstone ores in close sequence with the younger of these two intrusions.

There is little room for doubt that the quartz monzonite or granodiorite and the quartz monzonite porphyry, described earlier, are differentiates from the same magmatic reservoir. And, it will be recalled that while it was stated that tho no direct contact between these igneous rocks has been observed, yet it is quite conclusive-

ly established by the dikes, apparently very closely related to the quartz monzonite porphyry, which not only cut the Mesozoic strata, but also the quartz monzonite, that the quartz monzonite porphyry is younger. This would then connect the formation of the Tombstone ores with magmatic surgence which placed the quartz monzonite porphyry and, therefore, occurred as a late phase in the formation of the Tertiary, Tombstone-Mule Mountain Range. Furthermore that it was very late, is indicated by the small amount of deformation found in the Tombstone ore bodies.

The formation of the north-south system of vein-fissures is attributed to loss of volume with the mass of quartz monzonite porphyry, due to loss of gaseous turgidity and shrinkage in cooling, resulting in settling and cracking in the upper zone, in adjustment; effecting not only the upper already congealed part of the quartz monzonite porphyry but extending to the including sedimentary formations and the quartz monzonite. Later a momentary resurgence led to the upwelling of fresh lava and the filling of many of these shear or fissure planes and some of the older fault planes and the formation of dikes of very similar composition to the quartz monzonite porphyry.

Following very close in sequence upon the formation of these dikes, a final depth differentiation of the monzonitic magma led to an upward migration of solutions rich in metals, and ores were deposited on the walls of fissures, in part already occupied by dikes; in the dikes where fractured, sheared or brecciated; in replaceable beds, in breccia zones along the fissures, and in the anticlinal structures.

ZONAL ARRANGEMENTS OF THE METALS AND POSITION OF THE MELLGREN VEIN IN THE ORE COLUMN.

Four widely spaced, great metallogenic periods, the results of as many distinct regional magmations, are recognized in the geologic history of Southern Arizona. These magmas were copper rich and the source of the deposist of the noted camps of the great "Copper Belt of Southern Arizona." They also produced rich and sizeable deposits of gold, silver, lead and, in certain phases, considerable deposits of the rarer metals, such as vanadium, molydenum and tungsten.

The prediction "She'll go to copper with depth," often heard expressed by mining men, in discussing properties in Southern Arizona, when ores in surface showings and in mine developments are gold, silver, lead or zinc, or combinations of these in value, is a recognition, based upon many observations thruout a wide extent of country, of the almost invariable occurrences of copper, where conditions for ore formations have obtained—most important in its bearing on the matter in hand—andalso, implies a clearly marked tendency in the deposition of the ore minerals to form a zonal arrangement of the metals. In this arrangement of the metals, that of lead, zinc and copper usually are the most definite. These zones are gradational or overlapping however, and sometimes apparently there has been a telescoping of the zones of deposition. This tendency to the segregation of the metals in sequence of depth-zones, may be explained, if it is assumed that the compounds of the several metals took place under different, but more or less critical temperatures and pressures. While the graduation in temperature and pressure required to bring about this zonal disposition, most naturally should be a factor of depth, leading to the super-imposing of one metal zone upon the other; the same graduation in temperature and pressure, it appears, may take place laterally, or ex-centrically, judging by the peripheral position of the ores of other metals, to those of copper, often observed.

Under a covering of rock, sufficient in thickness to furnish ample vertical range in which to develop and to sustain a gradual gradation in temperature and pressure the outwardly diffused or migrating mineralizing products form a differentiated ore magma, would find most perfect adjustments in zones—and most definite and clearly

recognized expression in fissures with definite controlling walls. In such a case, if the upper portion of the ore zone has not been destroyed by erosion, the sequence of metals, as depth development in mining is carried on, will be roughly as follows:—uppermost a residium of quartz and gold, or gold and silver; changing downward to silver-lead-gold, usually with some antimonial (gray) copper and sometimes with considerable manganese; then to lead, with decrease of associated silver and gold values; next to lead-zinc; then to lead-zinc-copper and finally to copper iron ore. The primary form of these ores is the sulphide. The serial succession of metals in depth could be carried farther, but has no special application here. Erosional stripping, post-metal faulting and erosion, may have brought any of these zones to the surface.

This zonal arrangement of the metals may have been in a large part obscured by the destruction, leaching and downward migration and reconstruction of the ore, under the oxidizing action of descending ground waters.

The tendency to zonal arrangement of the metals also may be interfered with, due to the rapidity of ascent of the magma and near approach to the surface before deposition in a restricted horizon, leads to a telescoping of the zones of metals.

And again, the zones of metals may be established in a lateral or peripheral position, in approximately the same depth plane, due to the varying position of conduits controlling the ore forming solutions, relative to the source of mineralization.

Moreover conditions are sometimes observed which seem best explained as due to a shifting and descent of the zones of deposition by overlap of higher upon them. Also, a reverse condition is sometimes observed, seemingly produced by magmatic re-surgence and ores of a lower zone thus lap upon ores of a higher zone.

These observed facts, despite recognized departures from the normal sequence in the zonal arrangement of the metals, explained by more or less theoretical deductions, find valuable application in many cases and often provide criteria by which the persistence of ore and values in depth may be judged and indices as to what changes in the metals may be expected to take place, as mining is carried deeper.

As stated before, changes of primary ores connected with weathering and erosion; the decomposition, leaching and recomposition of ores, may obscure the original zonal sequence of the metals, leaving the oxidized products of some ores perched, while concentrating others at lower levels.

x It is, therefore, in no way surprising to find—reviewing the facts set forth in the discussion of genesis of the Tombstone ores, indicating a single metallogenic episode, and ores related mainly to one common system of north-south fissures, ores the result of a culminating sequence of differentiations in a single large, deep-lying magma, in sub-acidic phase, and comparing the described ores of both the Eastern and Western areas, and finding them essentially similar or gradational—tho disguised by secondary alteration, as noted, to find that there is a clear and definite zonal sequence of the metals and that the zone of ore deposition is of great vertical thickness—and moreover that the ores may be expected to continue far below any depth explored either by erosion, or the lowest level to which mining in the District has yet penetrated. x

In the Bisbee region the Paleozoic limestones— Abrigo, Martin, Escabrosa — are the horizons thus far shown to carry the copper ores. The copper zone to date, has a proven vertical thickness of 1400 to 1500 feet. Some gold and silver ores, however, occur in the overlying Mesozoic strata in the southeastern part of the area.

While Bisbee is known as a copper camp, thousands of tons of lead-silver ore, with some zinc, are mined annually. The ores of the Bisbee District do not occur in fissures or in bedding-plane deposits, as at Tombstone, but as metasomatic replacement bodies. The relation of the lead ores to the copper ores, so far as known to the writer, appear to be distal or peripheral.

In the Tombstone District, as previously shown; a horizons from the Bolsa Quartzite thru the Naco Limestone, the upper member of the Paleozoic series and including the Mesozoic (Comanche) strata at the top, are repositories of ore.

It is exceedingly improbably, too, that the actual vertical range of the hyper-copper ores in the Tombstone area should be as great as the known combined thickness of the sedimentary series. It may be, exclusive of the deep lying copper zone, approximately a half of that thickness, say 3000 feet. That it should include formations representing the entire stratigraphic succession, however, may be explained if account is taken of the different positions the various fault-blocks hold in relation to the source of mineralization and the variable height of magmatic ascent or wedging—and within a critical range or zone of temperature.

Erosion in the northern part of the Eastern (Bunker Hill) area of the Tombstone District has, it is interpreted, stripped away a considerable part of the ore zone, so that the ores begin with the silver-lead-gold zone—and roughly between 700 and 800 feet in depth, enter upon the lead-zinc transition, or next lower metallic zone.

In the Western (Mellgren) area, the 400 feet of gold-silver ores, taking the deepest mine, the State of Maine, as type, shortly below water level, are in transition to the silver-lead-gold ores, equivalent of the upper 700 or 800 feet in the northern portion of the Eastern area.

Some of the veins of the Western area show considerable perched secondary manganese ores, manifestly brought downward and concentrated from a higher eroded level in the metal zone. The manganiferous silver and argentiferous manganese ores of the southern part of the Eastern area, represent a still higher horizon, in sequence, lying above the silver-gold ores of the Western area. As proved in several mines this manganiferous zone is at least 600 feet thick.

Considering the thickness of the several other zones, brought out by mining development, it probably is reasonable to assume a thickness of 700 to 800 feet for the zinc zone; allowing for a lead-zinc transition at the top and a zinc-copper transition below.

The above thicknesses of course are only approximations and there is much overlapping due to secondary changes. Summed up: beginning with the manganiferous zone, 600 feet thick; silver-gold zone, 400-500 feet; lead-silver-gold, 800 feet; zinc 700-800 feet, gives the total thickness of the ore zone, or depth of ore column, not allowing for copper ores below, in the Tombstone section, as 2700 to 3000 feet—all told—and it may be found to be greater.

The Mellgren property viewed in the light of this zonal thickness of the hyper-copper metallic zones and placed in its proper position in the ore column, on strong persistent structures, should have below its surficial zone of 400-500 feet of silver-gold ores, a zone of lead-silver-gold, 800 feet in thickness, followed by complex ores to a surmised thickness of 700 to 800 feet.

Downward leaching of the upper part of the lead zone should produce an enrichment of the ore body some short distance below the present level of ground-water.

The depth, in the Western area, to which oxidization has extended is unknown, if it is the same as in the Eastern area of the District, it is at least 700 to 800 feet; but it is assumed to be at least 500 to 600 feet to persistent primary sulphides.

WATER IN THE TOMBSTONE MINING DISTRICT.

A much discussed question when Tombstone Mines are mentioned is water. In the Eastern area, pumping is a big item, as in sinking the Boom shaft to the 1000 foot level, which is approximately 400 feet below water level, a pumping capacity of about 4000 gallons per minute, was necessary under peak load.

WATER IN THE EASTERN AREA.

Some past history of water in the Eastern area, with extract from the report of W. P. Blake, will be of interest.

EXTRACT: The camp was at first a dry one, and mills were located on the river, thus involving the necessity of an expensive wagon haul. There was little in the appearance or the surroundings of the camp to suggest the existence of water, and when it was struck in the Sulphuret shaft, at a comparatively shallow depth of 500 feet, it was a surprise to all. Other shafts, including the Contention, Grand Central, West Side, Head Center and Empire reached water soon after, and demonstrated that it was to be found at practically the same level throughout the District. The mines at this time were working in high grade ore bodies far above water, and no doubt was felt as to easily pumping it out and continuing down when it should become necessary. The Grand Central Company installed a line of direct acting steam pumps capable of raising 500,000 gallons in 24 hours, but, to the surprise of all, the withdrawal of this amount of water produced no appreciable effect. The Contention Company then put in a plant of 12 inch Cornish pumps at a expense of about $150,000 and capable of raising 1,000,000 gallons in 24 hours, and again pumping began, and an attempt made to sink, but it soon became evident that the combined capacity of the pumps was inadequate. The Grand Central then put in a line of 14-inch Cornish pumps of 1,500,000 gallons capacity, and at a cost of in the neighborhood of $200,000.00 and together the two Cornish plants gained steadily on the water and sinking below began. But much valuable time had been lost and from a lack of appreciation of the seriousness of the problem, the rate of dividends had gone on undiminished, without retaining an adequate reserve for contingencies. Furthermore, there was a lack of harmony among those concerned which prevented the attainment of the best results.

THE WATER CONTROLLED.

A depth of 100 feet below water level was reached, and it was demonstrated that the water could be controlled; that it was in fact, a basin which, once exhausted, could be held in check with a moderate expenditure for pumping. Other mines than the Grand Central and Contention took advantage of the recession of the water and began pushing down, proving the continuance of the ore below water and its excellent grade. Both the Grand Central and Contention shafts were vertical, and it was necessary to cross-cut for their ore bodies. This was going on and very rich ore found that in the Contention assaying about $100.00 per ton in gold. Up to this point (May, 1886) the situation was good. The mines were still working in ore above the water, and it had been conclusively shown that the water could be controlled and mining go on indefinitely, when a disastrous fire utterly destroyed the fine Grand Central hoisting works and pumping plant. There is no doubt that the Contention pumps could have held the water in check alone after this disaster, until other machinery could have been put on the Grand Central, but differences arose between the companies and pending a settlement of these the pumps were stopped and the shafts allowed to fill. Finally, through the carelessness of a watchman, the Contention plant took fire, and its complete destruction postponed indefinitely, the working of the mines below water.

After this succession of disasters several unsuccessful attempts to effect the consolidation of the various interests were made, and in the meantime deep mining at Tombstone was suspended. (END OF EXTRACT)—Insert:—In 1900 a consolidation of most of the properties in the Eastern area was effected, known as the TOMBSTONE CONSOLIDATED MINING COMPANY, and again sinking was started. EXTRACT FROM REPORT OF W. P. B. CONTINUED, BELOW.

NEW SHAFTS AND PUMPS.

The company has already located a new shaft and has completed it to water level. This shaft measures 7 feet by 22 feet in the clear and has four compartments, two for hoisting and two for pumping.

The pumps are supplied by the Prescott Steam Pump Company of Milwaukee. They are the direct acting type, triple expansion, with steam cylinders in pairs, of 39 inches and 23 inches, and 15 inches in diameter. Diameter of water plunger 13 inches, stroke 24 inches. These pumps are 33 feet 7 inches in length, 9 feet 8 inches wide and more than 6 feet high. These powerful pumps will throw 1750 gallons of water per minute, which is nearly 60 per cent more than the combined pumping capacity of the old Grand Central and Contention pumps. They will be placed at the water level in chambers excavated for them, and two will be laid down there, one in reserve.

Other pumps of the same type have been ordered and are under construction, that are proportioned to a 1000 foot lift and will be ready to install when that depth is reached. All of the above will be stationary, and the falling water level will be followed down by four movable pumps called sinkers. These will have 14 inch steam cylinders, water cylinders 8 inches and a stroke of 12 inches. Each pump will throw 800 gallons per minute, an excess that is necessary to provide for moving them in succession without stopping the discharge of water.

There will be four 200 horsepower boilers of the Morrison corrugated internal furnace type, each 10 feet in diameter and 15 feet long. Crude oil will be used for fuel. (END OF EXTRACT).

Following the above data, a resume of the history follows. The Tombstone Consolidated Company, with the above equipment commenced sinking and a depth of 1000 feet was reached. Three breakdowns during sinking caused delays and great expense. A cross-cut from the 1000 foot level to cut the ore deposits at this depth was in progress, but the distance necessary to reach them had not been reached at the time of the last breakdown, when the shaft was again allowed to fill with water. The ground through which the shaft was sunk was of a very loose material and during the pumping operations, it was necessary to keep almost constant work in the shaft, owing to the continual loosening of the wall blocks, causing the timbers to get out of line. Sometime after the last breakdown of the pumps, the Tombstone Consolidated Company was taken over by the Phelps Dodge interests and is now known as the Bunker Hill Mines Company. The Boom shaft later caved in and to-date there has been no other work done below water level since the Tombstone Consolidated operations. With modern electric pumps as compared to the old steam pumps, unwatering of the mines, in the Eastern Tombstone area is but a question of proper financing. I have gone into the pumping data at some length, in view of the fact that there is an unwarranted opinion throughout mining circles that the Tombstone water could not be handled.

WATER IN THE WESTERN (MELLGREN) AREA.

Now as to water in the Western part of the District and at the Mellgren Mines. The water level at the Bonanza shaft (One of the Mellgren Mines) is at a depth of 190 feet. The water level at the Boom (Eastern area) shaft is approximately at the 600 foot level. The elevation of the Bonanza shaft is approximately 120 feet lower than the Boom shaft. This then gives an approximate of 290 feet difference in elevation between the water level of the Eastern and Western areas, the Western water level standing 290 feet higher than the Eastern water level.

The monzonite batholith mentioned under geology here becomes important, and a sketch, which is a part of this report will graphically illustrate the point I am outlining. (See page.....). The monzonite runs northerly and southerly and near-

ly separates the Eastern and Western areas. It is self evident that this granitoid rock is deep seated and impervious to water, and in connection with the Western structures has a direct bearing on the water.

To determine an approximate flow, I commenced sinking in the south Bonanza shaft at water level, with a small Snow boiler feed pump, run by air furnished by a one drill compressor. In this manner I reached a depth of thirty-four feet below water with a computed flow of 40 gallons per minute. As a further check on the water flow I ran levels to the old Manilla Mine, which shows the same water level as the Bonanza. This shaft was sunk 500 feet below with an estimated flow of 100 gallons per minute. Work below water in the Chance and San Pedro mines (of the Western area) likewise show the same relatively small flow. From this data it is safe to draw conclusions, that water will be no draw back for at least 500 feet below the present water level at the Mellgren Mines, with a probability of a much greater depth without a large pumping plant. This water will be a decided asset to mining and milling operations.

THE MELLGREN GROUP IN GENERAL.

The portion of the Tombstone District covered by this group is to some extent undeveloped as a whole, a number of the claims having but little work done upon the veins and ore chutes exposed on the surface. There has been no attempt made at deep mining, the deepest workings being at the south Bonanza shaft, which is down 34 feet into the water; the total depth being 230 feet from the collar of the shaft.

There has been no systematic development of the ore bodies or centralized workings for large scale mining operations; such as cross-cutting the country, to cut the parallel north-south trending vein system, and the development of these veins along their entire strike, the work so far done being more in the form of what miners call chloriding, that is, the gophering out of the high grade lenses. The exception to this rule is seen in the North Bonanza stope. This block of ground from the 100 foot level to the surface and for a distance of 160 feet north of the shaft, was mined by the filled stope method, the vein being mined as a whole, taking the lower grade and high grade portions together, which furnishes some very interesting data as to vein valuation, in taking out the ore en-block, such as would be followed in large scale operations for milling.

There appears to be little doubt that at such time as cross-cutting at depth is done, blind veins now covered, will be encountered. This supposition is strengthened by the general topography of the surface, it being quite evident that many of the gulches or washes are formed on vein or shear zone fractures, these structures producing the depressions by erosional agencies. The probability of a general mineralization in shear zones and brecciated areas near faults and contacts is exceptionally good.

It has been shown in the geological discussion that the great depth and the number of the parallel and cross-veins makes the potential ore reserves very large, when considered collectively. There is in addition to the vein system, the probable and unexplored Paleozoic formations underlying the Mesozoic, which in the Eastern area produced large ore bodies.

There are many veins cropping on the surface, which are undeveloped and no attention has been paid to contacts. Work on these contacts should be done, as it is to be expected that ore bodies will be found at or near some of them. The ore so far worked, has been in the form of fissure veins, these veins having, in the process of development, yielded very high grade ore. This however will be gone into more fully under Description of Individual Claims.

Of the many thousand feet of work done, all has been accomplished under a great

handicap, most of it being done by hand steel and whim or windlass hoisting. Working in this manner it has yielded a good profit, the development being more than paid for by ore extraced. Very little attention has been paid to the lower grade or milling ores. In the past when the values dropped below a shipping grade, it was considered that the ore had pinched out, this being far from the case as a milling grade of ore was usually left.

An interesting feature of the ore at water level where it has been encountered is the fact that lead values commence to show up, and it is reasonable to expect a lead content below water. From indications of the veins at the water level I believe that larger and more uniform values will be encountered below water. Gold values increase slightly with depth. The principal values so far extracted have been gold and silver, with silver predominating, all in the oxidized zone above water.

A very interesting condition in connection with work done by the later Herman Trappman, in the San Pedro Mine, (One of the Bunker Hill Mines Company claims in this area) was the presence of Chalcosite (Copper Sulphide) in the dike rocks, in the working below water. The copper content was not of commercial value, it occurring very irregular and spotted. Whether this will with depth lead to copper deposits, only future work will tell, but there is to my theory the possibility of copper ores with depth.

DESCRIPTION OF INDIVIDUAL CLAIMS.

BONANZA.

This is one of the early day locations of the District, having been located in 1880. The first work done was upon the extreme south end of the claim. An incline shaft was sunk to a depth of 200 feet and at an angle of about 70 degrees, following the dip of the vein. Very high grade ore was encountered, values up to $3,000.00 per ton being mined. I was shown the smelter returns from the settlement sheets, from the files of Col. Wm. Herring, (now deceased) showing ore of value in excess of $2,000.00 per ton, one shipment being for a lot of 22 tons, with a value of $2273.00 per ton. (Figured on value of silver at that time). Working in a small way this mine has produced about $290,000.00 in high grade ore, high grade lenses having been encountered in workings off of the south shaft and off of workings in the north shaft, which is at a point on the vein 1,000 feet north of the south shaft.

The vein having a strike of N 20 E outcrops from the south end line for a distance of 1,000 feet north, ore having been taken out along practically the entire distance, as shown by Longitudinal Section of Bonanza workings, attached to this report. Crossing the south end line this vein runs into the Chance claim, and from this mine there has been about $600,000.00 produced. Attention is here called to Bonanza Mine "Longitudinal Section," showing ore going down into the water. On the Chance side, near the Bonanza south end line, values from 100 to 1200 ounces in silver per ton and on the Bonanza side up to 800 ounces.

Work is now in progress off of the 100 foot and 200 foot levels of the north Bonanza shaft. From the stope marked North Bonanza Stope, on Longitudinal Section, above the 100 foot level and north of the shaft 160 feet in length, $166,000.00 has been shipped. About 920 tons of ore were put through a test cyanide plant for the purpose of collecting data as to cyanidization, which gave a bullion return of $14,000.00, based on $1.00 per ounce silver. This and numerous other tests made prove that the ore is ideal for cyaniding.

The average width of the ore as mined, shown by stopes in the mine, is about 4 feet. The value of the ore is very irregular, but from ores so far extracted in the development of the vein, has averaged above $25.00 per ton, (at the varying prices of silver as mined) this figure not including some of the real high grade lenses which have been encountered. In stoping operations in the north Bonanza stope, I have had

assays up to 3,000 ounces in silver and 4.00 ounces in gold per ton, over a width of 30 inches. It has been the history of the vein from the south workings to those off of the north shaft, that high grade lenses would be encountered in mining the vein, and probability of encountering further high grade chutes in future operations seems almost certain.

Two undeveloped veins crop on this claim, one to the East and a cross-veing running into the main vein.

An examination of the Longitudinal Section will show ore developed. Where the vein is exposed going down into the water the condition of the vein is as strong as above water level.

ANNEX 40 AND 41.

These claims, formerly the property of the Yellow Jacket Mining Company, have produced about $60,000.00. The present owners have confined themselves to surface work. Two parallel veins are opened up and crop on these claims, one for a distance of 1900 feet and the other for 1100 feet. The work on this property like the Bonanza was in search for high grade ore, and development has been in the form of scattered workings, the deepest point to which mining was done is 250 feet. These veins properly developed will add greatly to the group tonnage.

JOSEPH NO. 1.

The present owners sank one shaft from the surface to a depth of 220 feet on the vein, at a point about 400 feet north of old workings from which $60,000.00 was mined by lessees, in high grade ore; the vein was irregular as to value in sinking, a number of cars shipped during the sinking operations giving a return of from $12.00 to $10.00 per ton, (silver at the period of mining being around 0.50c per ounce) while on the 100 foot level one small pocket of 4½ tons gave an assay of 5005.0 ounces silver and 5.01 ounces gold per ton. Lead in the form of Galena (Lead Sulphide) was coming in at the bottom of the shaft, the last assay running 90.00 ounces in silver and 0.41 ounces gold per ton. Still there

All work here was with hand steel and whim hoisting. Mining being very slow at this depth under these conditions, operations were suspended, and no work has been done in this shaft in the past 12 years.

This vein like the Bonanza has a strike of N 20 E, dip 70 West. It is on this claim that the shale occurs. To the east of this vein about 150 feet lies the Mamie mine, which produced $250,000.00 from another of the parallel vein system.

In this shaft Vanadinite (Lead Vanidate) is encountered associated with gold and silver, the vanadium which may develop on this group will, with proper milling facilities, be of commercial value. The Charleston vanadium belt extends north into this group, very little attention having been given to its possibilities until quite recently. Mention is here made of a vanadium content in some of the ores in the north Bonanza workings.

JOSEPH NO. 2.

This is the old Winfied mine and it is from these workings that some of the highest grade ore in the camp came from. (Having a high gold content). The value of the ore was very irregular, the high grade lenses coming in small. Approximately $150,000 was produced from the high grade ore from the mine. The vein had the same strike and dip as the other veins mentioned above.

PINTO NO. 3

Very little work has been done on this claim, but it is valuable in the undeveloped state. No high grade ore having been found at or near the surface, excepting one shipment of around 300 ounce silver ore, limited work has been done, but at such time as milling facilities are at hand or the cutting of the vein at depth, this vein will be another producer.

EMPIRE.

This one of the practically undeveloped claims, but I wish to mention it here, as I believe it will eventually become one of the largest producers. The contact cropping here is similar to the Oregon-Prompter contact, from which several million dollars has been produced. I highly recommend development along this contact at depth.

ANNEX NO. 12.

Another undeveloped claim, but being the east extension of the Junetta Mine, which has produced about $100,000.00 in high grade ore. Contact development is recommended. To the east of this property lies the Dry Hill Mine, a Bunker Hill claim, with a past production.

BILL B ETC.

The claims lying south of the State of Maine Mine are in the undeveloped stage, surface ore having been found in places but owing to their being in line with the strike of the State of Maine vein from which $3,500,000.00 was mined, they should be developed.

A discussion of each individual claim is hardly necessary, some of them having but little development on them, on veins and croppings exposed on the surface. Suffice it to say that the extent of the mineralized area, as shown by maps appended hereto, makes each and every claim a potential producer.

PAST WORK BY PRESENT OWNERS.

An explanation as to the scattered workings and development should be made here. The present owners having held this property for about twenty years, working the mines themselves, have confined their efforts to development on a small scale. All work done has been accomplished from the proceeds from ores extracted as they went along, they having in this way paid for all development work, gradually getting the property opened up. It speaks well for the mines that on this small scale method of operating, working without capital and under handicaps, that they have brought them to the present state of development.

SMELTER TREATMENT CHARGES.

Up until the last few years the smelter treatment charge on this class of ore was extremely high, a minimum base treatment charge of $4.50 per ton, with a 12c per unit charge on the contained silica content and but a 50% payment for the silver in the form of chloride. The average silica content of the ore is about 74.0% and approximately 40% of the silver value is as a chloride content, so from this data it can be seen that an exceptionally high grade of shipping ore was necessary to realize a profit under some of the past charges. It was not uncommon to have a combined treatment, penalty and freight charge in excess of $25.00 per ton. The smelters have now cut off the chloride penalty and likewise the silica charge on some classes of ore and treatment can be had at a much lower figure.

SUGGESTED METHODS DEVELOPMENT AND OPERATION MELLGREN MINES — CAPITALIZATION REQUIRED — OPERATION COSTS AND ESTIMATED PROFITS.

The ultimate question which arises, after a systematic study of the geology, ore possibilities on any property is:—what are its commercial possibilities.

From a very close study of the property, I am firmly convinced that operations on a large scale will open up very large tonnages of ore. The magnitude of the holdings and the number of separate veins, makes the development of the group as a whole a very slow process without sufficient capital.

Development of contacts, cross-cutting the various veins and a central working shaft are essential, as well as below water development. Immediate extraction of ores aldready developed could be commenced, but a systematic plan of development should be started at once.

On this property there are two methods for its operation open.

1. The operation of the mines as a whole by the operating company.
2. Operation by the company and leasing portions of the mines.

It is my belief that the second, or a combination of these two is the logical method to follow; as the area covered by the entire holdings is so large that the simultaneous development is a matter of considerable capital outlay. The following plans are given as suggested methods.

PLAN NO. 1.—100 TON PER DAY BASIS.

At such time as this property is operating and milling on a 100 ton per day basis and likewise on a leasing basis—by leasing being meant, the non-operation of the mines as a whole by the operating company, but the leasing of portions of the different mines to individual lessees, on a royalty basis, and the operation of the mill, by the operating company, to handle the lease ore on a mill charge basis. The approximate costs and profits would be as follows.

The mill charge would run from $4.00 to $7.50 per ton on ore milled for lessees, and would be a direct charge paid by them. Figuring on a milling plant of the above mentioned 100 ton per day capacity, the actual cost of milling to the company should not exceed $1.75 per ton. From these figures a mill profit of $2.25 per ton would be made, or $225.00 per day. On mill charges and royalty from leases, I am confining myself to the lower grade ores that would come under the $4.00 mill charge.

Ore of $10.00 per ton recovery	$10.00
Mill charge	$ 4.00
Royalty (15% on $6.00)	$ 0.90

This then gives a royalty profit of $90.00 per day, on a 100 ton per day basis. The combined milling and royalty profit would be $315.00 per day or approximately $115,000.00 per year. Ores of a higher grade would run the profits greatly in excess of this amount and in addition to this there would be the profits from straight operation by the company, in milling or shipping the ores mined by them.

The approximate capital outlay would be as follows.

Mill (Equipment and Construction)	$100,000.00
Surface Plant	$ 25,000.00
Mine repairs and hoists	$ 20,000.00
Mill operating fund	$ 10,000.00
Pipe lines	$ 5,000.00
Supplies for lessees	$ 5,000.00
Trucks	$ 5,000.00
General development fund	$ 50,000.00
Total Initial Fund	$225,000.00

Under the leasing plan, lessees would be included the work done by the company in sinking a development shaft to the 500 foot level, at a point that would cut the Bonanza vein at this depth and the development of the Bonanza vein from this point.

Then the gradual development of the property can be carried on by cross-cutting to other veins.

Under the leasing plan, lesees would operate portions or blocks of individual mines, leased to them on such time and royalty basis as decided upon by the operating company. In figuring royalty profits I used a royalty basis of 15 %, which is rather low. Leasing operations upon the Bunker Hill Mines properties are on a 20% royalty. Following this plan all expenses incident to lease mining would be paid by the lessee. Air, powder and materials could be charged to them at a handling profit to the company. The operating costs of the central power plant would be covered by

the various leases, and would to a great extent lower the development costs of the company.

PLAN NO. 2 (200 TON BASIS).

Following a more extensive development plan, which calls for the development of the veins at the 800 foot level, a capital reserve of $500,000.00 will be necessary.

As illustrated on the Vertical Section along line A-B of the Vein Map, attached hereto, this plan calls for the sinking of a 2½ compartment shaft to the 800 foot level, on the Bonanza claim, at a point west of the main Bonanza vein, to cut it at 800 feet, and cross-cutting at this point, easterly and westerly to cut the 12 veins, which line A-B is indicated to cross, and the general vein development from this depth.

If this plan is adopted, mill construction should be so designed as to take care of a lead content by straight flotation, or a combination process, as well as the cyanidation of the siliceous silver-gold ores above water. A mill with a view of 200 tons per day or better should be provided for. Expenditures would be as follows.

Central Power Plant	$ 50,000.00
Mill	$150,000.00
Shafts, cross-cuts, drifts, etc.	$250,000.00
Reserve and outside claim purchasing fund	$ 50,000.00
Total	$500,000.00

The $250,000.00 would cover the sinking of the development shaft, cross-cutting as outlined, drifting on and development of veins as cut, and the development to lateral veins at their points of intersection, of their projected lines of strike with this cross-cut, the raising of air shafts being included in this development.

When milling on a 200 ton per day basis under this plan there would be, figuring on a net recoverable value of but $5.00 per ton, (using only $10.00 per ton recoverable mill value, and allowing $5.00 per ton for mining and milling) a net yearly return of $360,000.00.

As shown and proven by past general development, the vein values have been much in excess of this amount, as discussed later under Estimate of Value. There is little reason to believe that past general development will not be duplicated, which would give a low net value of $20.00 per ton, (allowing $5.00 per ton for mining and milling) and using this figure on a 200 ton basis, would show a net yearly return of $1,440,000.00.

Under this plant, a part leasing system could be carried on in connection with company operations, as outlined in Plan No. 1.

TOMBSTONE DISTRICT PRODUCTION.

When an analysis of production is made, on the output of mines in the Western area, where several million dollars has been produced in high grade ores, with no attention being paid to the low grade milling ores, and this taken in connection with the magnitude of the mineralized area, containing virgin and unblocked ore bodies, it becomes one of the most attractive commercial mining propositions possible.

They are not in an unexplored or unknown mineral bearing region, but a proven field. The Eastern area covered by the Bunker Hill Mines Company property, which has had proper financing, has yielded $79,000,000.00. The Western area, of which the Mellgren Mines cover the greater part, unfinanced, and without proper mining equipment, has yielded its owners a substantial profit, and paid for all development, which is exceptional in mining enterprises. The out-put of these Western area mines being about $6,000,000.00; bringing the Tombstone District production to about $85,000,000.00.

MILLING.

Numerous mill tests show the ore to be extremely well adapted to cyanidation. The values as a whole, (in the silver-gold oxidized ores so far developed) evidently not being finely disseminated throughout the rock, but occurring to some extent in the seams and fractures or brecciated zones, this permitting of a high per cent of recovery by straight leaching of the ores, ground to between 16 and 20 mesh.

In a mill design, it is advisable to draw plans for a probable change in the character of the ore below water, there being a probability of a lead content in the ore, and at greater depth, sulphides. These plans should therefore admit of the installation of concentrations or flotation units, to be operated in conjunction with the cyanidation plant.

The advisability of commencing mill operations by installation of a leaching or all slime plant, (following the cyaniding ores) are debatable questions. Naturally the leaching plant can be installed at less expense than the all slime plant.

PAST MILLING DATA ON TOMBSTONE DISTRICT ORES.

In the first days of milling in the early 80-s the old Pan Amalgamation process was used, several hundred thousand tons of ore being treated in this manner in the early Grand Central, Contention, Head Center, Girard, Corbin and Fisher Mills.

These were followed in 1900 by the old Tombstone Consolidated stamp mill, using a combination table concentration and cyanidation by leaching process. The crushing was done by 40 stamps, treating between 200 and 300 tons per day, and returned an exceptionally good profit per ton of ore milled.

The old Grand Central tailing dump at Fairbank has lately been reworked by the flotation process successfully, and proves conclusively that the silver-gold-lead ores can be commercially handled in this manner.

Likewise the State of Maine dump was put through a crude cyanide leaching plant a few years back, by the Old Pueblo Leasing Company, returning a good profit to them, even though the mill heads were exceptionally low, due to the fact, that in mining the State of Maine ore, nearly all of it was mined by the stripping method, taking out the ore clean, very often on canvas.

The cyanidation tests conducted on the Bonanza ore likewise demonstrate the adaptability of this ore to treatment by milling. Taking into consideration past milling experiences and mill tests, show there is no question as to the successfull milling of the ores.

ESTIMATE OF TONNAGE ON MELLGREN MINES.

The following figures have been arrived at assuming a 4 foot average mining width, and are computed on the theory that where work has been done at two points on a vein that the portions of the vein between these extremities is continuous.

Development having been extended to 200 feet in depth in many places, figures on ore, from the surface down 200 feet are given below; and then on an assumed depth of 300 feet below this point, is computed separately, 300 feet being a very conservative estimate on downward extension.

Insofar as the Tombstone Mining District is not an undeveloped or unproven field, but on past general development, is a known factor on proven ore bodies, it is safe to compare virgin ground in the District with proven development.

On tonnages here given, they have been confined to but 5 of the 23 known veins on this property. Veins being chosen on which the most development has been done, and including portions between two extremities on the vein, as example; work at the extreme south end and work at the northerly end of the Bonanza vein, of which a Longitudinal Section is appended, there being approximately 1200 feet between these points. In this manner no consideration is given to the probability of the extension of the veins along their strike.

BONANZA VEIN.

Block between the south shaft and north shaft, 1000 feet in length.
Surface to 200 foot level—60,000 tons.
200 foot level to 500 foot level—115,000 tons.

JOSEPH NO. 1 VEIN

Block between south workings and north workings, 400 feet in length.
Surface to 200 foot level—25,000 tons.
200 foot level to 500 foot level—35,000 tons.

JOSEPH NO. 2 VEIN

Block between north and south shafts, approximately 600 feet apart.
Surface to 200 foot level—30,000 tons.
200 foot level to 500 foot level—60,000 tons.

ANNEX NO. 40, VEIN.

Block 1500 feet in length.
Surface to 200 foot level—92,000 tons.
200 foot level to 500 foot level—138,000 tons.

ANNEX NO. 41, VEIN.

Block 500 feet in length.
Surface to 200 foot level—30,400 tons.
200 foot level to 500 foot level—45,600 tons.

TOTAL TONNAGE IN THESE BLOCKS.

Surface to 200 foot level—237,400 tons.
200 foot level to 500 foot level—393,600 tons.

TOTAL TONNAGE FROM SURFACE TO 500 FOOT LEVEL.

631,000 tons.

ESTIMATE OF VALUES.

In arriving at an estimate of the value of the ore, it appears, that insofar as there are known mined tonnages, with known returns; it is a logical method to compute the value of the ore removed as a whole:—that is, the returns on tonnage shipped and tonnage remaining on the dumps, of a known value. In this way taking the value of the dump material and figuring it against returns on tonnage shipped, will give the general average en-block, thus giving an average value for the entire material removed.

Owing to the character of the vein material, in that it is ununiform throughout; containing low grade and high grade portions, this method gives an insight to the values as a whole.

In computing mill returns on a royalty and mill charge basis, a general value of $10.00 per ton was used; whereas in portions of the veins so far mined, the general average has been actually greatly in excess of this amount and it would seem that future development will duplicate past extractions.

Likewise in view of the fact that such exceptionally high grade ore has been encountered in the development so far done, it cannot be overlooked in estimating values; as the example of the high grade in the Bonanza, one lot of 22 tons returning over $40,000.00 (at the then silver price). From the Joseph No. 1 one small shipment running 5005.0 ounces in silver and 5.01 ounces in gold per ton. On the Joseph No. 2, Junetta, Merrimac, State of Maine, Chance, Mamie, San Pedro, Solstice, etc., high grade ores were encountered.

On the portion of the Bonanza vein between the north and south shafts, approximately 25% has been mined, yielding $400,000.00; this being from the surface to the 200 foot level and representing about 15,000 actually removed; part being shipped and the balance remaining on the dump as discarded low grade. Taking

into consideration the extension of this vein on the Chance side and considering the vein as a whole, from the surface to the 200 foot level, there shows approximately 1-3 of the vein within these limits has been mined and from this portion a return of about $1,000,000.00 has been realized.

CHANCE AND STATE OF MAINE MINES.

A short discussion in connection with the analysis of the group values of these mines; although outside of the Mellgren Group, will be of interest. The State of Maine Mine as stated in other parts of this report, produced $3,500,000.00 and the Chance $600,000.00. The ore occurs under similar conditions as the Bonanza, Joseph No. 1, Joseph No. 2, etc.; being of the same parallel vein system of this section.

STATE OF MAINE MINE.

In this mine the high grade ore lenses occurred in more uniform value than in some of the other veins mentioned, as shown by the out-put; which was confined between the approximate limits of 400 feet in depth, with lateral extensions of about 600 feet, all above water level.

With an estimated 40,000 tons mined from these workings, with no allowance made for a dump valuation, (not having information on dump values, it was given no value consideration) this would show a general average value of ore shipped and discarded dump material; of in excess of $80.00 per ton (at the price of silver when this ore was shipped and about $60.00 per ton at present market pricees) that is if the ore as a whole had been shipped.

CHANCE MINE. (SOUTH EXTENSION OF BONANZA VEIN).

This property produced $600,000.00 from the surface to the 200 foot level, and in a lateral distance of a little over 200 feet. It was noted for its high grade ore; values of from $500.00 to $1,000.00 per ton often being mined in 3 to 5 foot widths.

Approximately 10,000 tons were mined, with possibly 7,000 tons of this amount remaining on the dump. Giving this 7,000 tons a valuation of $5.00 per ton; this then gives a general average of about $63.00 per ton, had this block been mined and shipped as a whole.

JOSEPH NO. 1.

In sinking the north shaft approximately 200 tons were shipped of about 35.0 ounce silver and 0.09 ounces gold per ton value, while 4½ tons of a value of 5005.0 ounces silver and 5.01 ounces gold per ton were mined. Of the 1000 tons mined, 800 tons remains on the dump (rejects from shipments) of a value of 5.0 ounces silver and 0.03 ounces gold per ton. This then gives a silver-gold content for this ore as a whole of 43.52 ounces silver and 0.08 ounces gold per ton.

BONANZA MINE. (NORTH WORKINGS).

Of the approximate 7,000 tons mined from this northerly portion of the Bonanza vein, about 3,000 tons have been shipped or cyanided, with a return of $166,000.00; or an average of $55.20 per ton. With the dump averaging at present market prices, $5.76 per ton, and with 4,000 tons remaining on the dump, this gives a general average of $27.00 per ton on the entire block of 7,000 tons. (Based upon present market price on the dump material and the varying silver prices, covering the range of these shipments). For further data, the following is given as another form of analysis on these workings.

ANALYSIS OF VALUE OF BONANZA VEIN, ON AN ASSUMED BLOCK 200x200x4 FEET, IN NORTH BONANZA WORKINGS.

Assuming a section of the Bonanza vein extending 100 feet north and 100 feet south of the north Bonanza shaft, and 200 feet in depth, or to water level, and using a 4 foot mining width, gives a block containing 12,000 tons.

Of this 12,000 tons, 7,000 tons have been mined, which leaves 5,000 tons unmined in this assumed block. Of the 7,000 tons mined, 3,000 tons have been shipped or

cyanided, and 4,000 to[illegible] of low grade thrown on the [illegible]mp.

The 3,000 tons shipped or cyanided shows a return of $166,000.00, or an average value of $55.20 per ton. (The silver prices ranging from 0.46c to $1.00 per ounce, with an approximate average of 0.85c per ounce). The 4,000 tons thrown on the dump averages 8.0 ounces silver and 0.05 ounces gold per ton, or a total value for the dump of $33,040.00 at present market prices.

As a margin of safety, I am giving the unmined 5,000 tons in this assumed block, a value no higher than that of the discarded dump material, or $5.76 per ton, or a total value of $28,700.00. As there have been 7,000 tons actually mined, with a known return and dump content of determined value, if we now revert this assumed block back to the virgin or unmined state, and as stated, to be within a safe margin, only allowing the 5,000 tons unmined, the same valuation as the rejected dump material, the block 200x200x4 feet, if mined as a whole, would have a general average value of $18.15 per ton, which is computed as follows.

12,000 tons in the assumed block.
7,000 tons of which have been mined.
3,000 tons of which have been shipped or milled.
4,000 tons of which remain on the dump.
5,000 tons of which represents computed unmined portion.
9,000 tons of which is the combined dump and unmined portions and giving this a $5.76 per ton valuation, gives a total of $51,840.00
3,000 tons shipped returned $166,000.00

12,000 tons total $217,840.00

RECOMMENDATIONS.

In the development of these mines, I would recommend the second or more extensive plan, as previously outlined under Plan No. 2. The advantages are a more rapid general development of the group, and with larger scale operations, a lower mining and milling cost, with corresponding increase in net returns.

In connection with this plan the leasing out of portions of the various mines of the group would be advisable. These leases covering ground that would not interfere with the general development plan, being confined to ground above water level. A partial lease operation in this manner would tend to lower mining costs to the company, due to the fact that lease operations would be contributing to the payment of the power plant operation costs, in addition to yielding royalty and mill profits.

It would likewise be advisable to determine the position or depth to the sulphide or primary ore zone, by diamond drilling. This could be accomplished by selecting one or more of the veins, and drilling offset angle drill holes, to cut the vein at computed depths; for example, the drilling of the Bonanza vein from the west, at angles to intercept it at 500 feet and 800 feet etc. This would also determine the strength and tenor of the primary sulphide ores.

CONCLUSION.

In closing I wish to say, that from all indications and from a very close study of this property, and the entire District in general; that I am firmly convinced of the development of large tonnages below water level. Insofar as the general mineralization factor of the District as a whole seems the same, a discussion of the geology and ore deposits of the entire District has a direct bearing on the Mellgren property, and for this reason I have gone into it in connection with data on this property.

The continuity of the ore bodies, to and into the water has been discussed on the Contention, Grand Central, Sulphuret, Silver Thread, Tranquility, Oregon-Prompter, Lucky Cuss, Emerald, West Side, Chance, Bonanza, San Pedro, Joseph No. 1, etc., is direct proof of their downward extension, and this taken in connec-

tion with the zonal arrangement of the metals, strengthens the argument for ores below water. The strictly primary ores as a whole not having been encountered, and the geological conditions, viewing the Tombstone District as a whole, makes me unhesitatingly say that ore bodies in the District and on this property, will without doubt be mined to considerable depth.

Of the many mining properties which I have examined, this one, taking all factors into consideration, is one of the best, from all general standpoints, as related to mining. Tombstone has been producing ore for the last 50 years and no doubt will be operating in the far future.

The water question has been described at some length, and on the Mellgern property, sufficient water for milling operations will undoubtedly be encountered, this water being in fact a decided asset for mining and milling.

The labor condition is exceptionally good. No camp or housing facilities are necessary; all employees can find accomodations in Tombstone. American and Mexican labor can be had at prevailing labor scale.

Accessibility as has been stated, is a very important factor, no road building being necessary, the property as a whole being easy of access.

Transportation conditions are good. Hauling charges are reasonable, trucks being available on contract work at Tombstone. Freight is as near a minimum as can be expected on shipping ore. To the smelter at Douglas is about 60 miles and those at El Paso 315 miles.

Climate like all southern Arizona, makes operating conditions exceptional, weather conditions at no time interfering with operations.

A word should be said in reference to leasing. In the event that an operating company should decide on a part-leasing basis of operations, there appears no question as to obtaining lessees at such time as equipment permits.

Many outlying properties would be worked, providing the company operating this property decided on taking custom ores, and a large tonnage could be confidently counted upon from this source. Ores available for treatment by milling in and near the "Tombstone Mining District," makes the plan of treating outside ores an attractive commercial asset and revenue from this source would add to the income of the company operating tthe "Mellgren Mines," in conjunction with a "Custom Plant."

C. J. SARLE

Longitudinal section of Bonanza Mine (One of the Mellgren Mines) Scale 1" = 1200' approx.

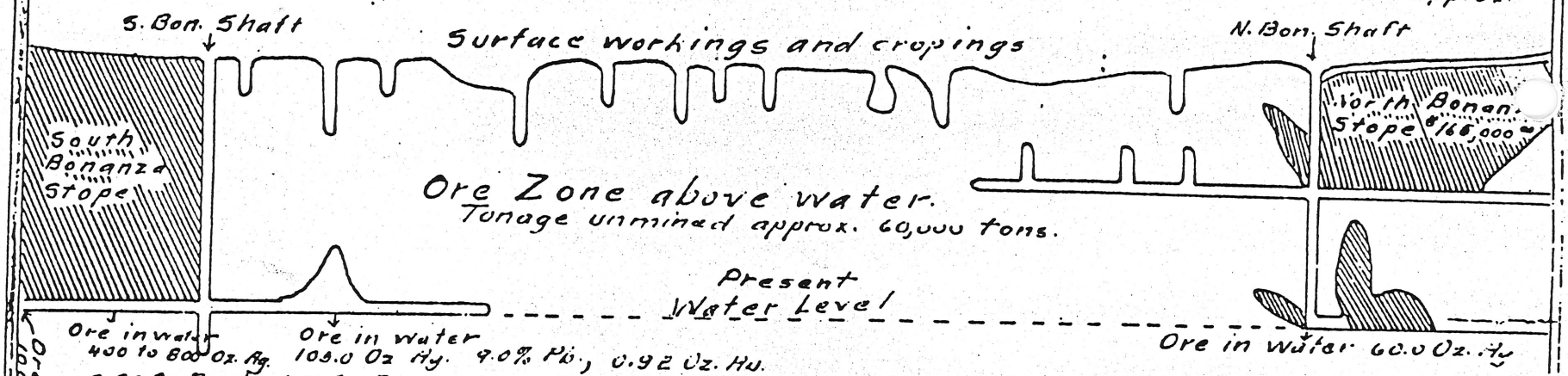

Ore Zone below water level
Estimated tonage between 200 and 500 foot levels 115,000 tons.

This vein, including the Chance or southern portion, has produced, with but 1/3 of the ore mined, $1,000,000.00. These operations being above the 200 foot level with the ore zone below, untouched.

DEPARTMENT OF MINERAL RESOURCES
STATE OF ARIZONA
OWNERS MINE REPORT

Date June 15, 1939

Mine Mellgren Mines Corp.

District Tombstone Mining Dist. Location Tombstone, Arizona

Former name Mellgren Group

Owner Mellgren Mines Corp. Address " "

Operator V. G. Mellgren Address

President V. G. Mellgren Gen. Mgr.

Mine Supt. None Mill Supt. Tombstone, Ariz.

Principal Metals Silver, gold Men Employed

Production Rate Variable Mill: Type & Cap.

Power: Amt. & Type None

Operations: Present Extracting ore for shipment.
Last car assayed 35.1 Ag. .035 oz. Au. Lot to
Hawley & Hawley 137.0 oz. Ag.

Operations Planned See memorandum "A"

Number Claims, Title, etc. Fifty-seven claims - title perfect.

Description: Topog. & Geog. See memorandum "B".

Mine Workings: Amt. & Condition Over 100,000 feet in shafts, drifts, stopes, etc., representing 40 years work. Collars of some shafts caved, some accessible.

(over)

Geology & Mineralization A very exhaustive report in printed book form by Dr. C. J. Sarle, Ph. D., is available. Three shorter reports have been written. Geological and survey maps have been compiled.

Ore: Positive & Probable, Ore Dumps, Tailings There has been no systematic development on the numerous veins and no attempt made to block out positive ore. All work to date has been in search of high grade. The positive and probable ore is discussed in engineers' reports.

Mine, Mill Equipment & Flow Sheet No mill and little mine equipment.

Road Conditions, Route Exceptionally good. A County Highway crosses the property almost centrally.

Water Supply Up to 100 G.P.M. can be had at a depth of 200 ft.

Brief History See memorandum "C"

Special Problems, Reports Filed Covered.

Remarks I have spent almost a lifetime on this property and it has great possibilities for large scale operations and development. To consummate plans I have worked out would require $500,000. The immediate $15,000 lease fund is a small part.

If property for sale: Price, terms and address to negotiate. The property is for sale but on a suitable finance plan. I would prefer retaining an interest, giving parties who finance it a substantial interest which can be discussed with any one who wants details.

ATTACHED HERETO:
2 blue prints.

Signed V. G. Mellgren

Use additional sheets if necessary.

DEPARTMENT OF MINERAL RESOURCES
STATE OF ARIZONA
OWNERS MINE REPORT

Date June 15, 1939

Mine Mellgren Mines Corp.

District Tombstone Mining Dist. Location Tombstone, Arizona

Former name Mellgren Group

Owner Mellgren Mines Corp. Address " "

Operator V. G. Mellgren Address

President V. G. Mellgren Gen. Mgr.

Mine Supt. None Mill Supt. Tombstone, Ariz.

Principal Metals Silver, gold Men Employed

Production Rate Variable Mill: Type & Cap.

Power: Amt. & Type None

Operations: Present Extracting ore for shipment.
Last car assayed 35.1 Ag. .035 oz. Au. Lot to
Hawley & Hawley 137.0 oz. Ag.

Operations Planned See memorandum "A"

Number Claims, Title, etc. Fifty-seven claims - title perfect.

Description: Topog. & Geog. See memorandum "B".

Mine Workings: Amt. & Condition Over 100,000 feet in shafts, drifts, stopes, etc., representing 40 years work. Collars of some shafts caved, some accessible.

(over)

Geology & Mineralization A very exhaustive report in printed book form by Dr. C. J. Sarle, Ph. D., is available. Three shorter reports have been written. Geological and survey maps have been compiled.

Ore: Positive & Probable, Ore Dumps, Tailings There has been no systematic development on the numerous veins and no attempt made to block out positive ore. All work to date has been in search of high grade. The positive and probable ore is discussed in engineers' reports.

Mine, Mill Equipment & Flow Sheet No mill and little mine equipment.

Road Conditions, Route Exceptionally good. A County Highway crosses the property almost centrally.

Water Supply Up to 100 G.P.M. can be had at a depth of 200 ft.

Brief History See memorandum "C"

Special Problems, Reports Filed Covered.

Remarks I have spent almost a lifetime on this property and it has great possibilities for large scale operations and development. To consummate plans I have worked out would require $500,000. The immediate $15,000 lease fund is a small part.

If property for sale: Price, terms and address to negotiate. The property is for sale but on a suitable finance plan. I would prefer retaining an interest, giving parties who finance it a substantial interest which can be discussed with any one who wants details.

ATTACHED HERETO:
2 blue prints.

Signed V. G. Mellgren

Use additional sheets if necessary.

DEPARTMENT OF MINERAL RESOURCES
STATE OF ARIZONA
OWNERS MINE REPORT

Date June 15, 1939

Mine Mellgren Mines Corp.

District Tombstone Mining Dist

Location Tombstone Ariz

Former name Mellgren Group

Owner Mellgren Mines Corp.

Address " "

Operator V. G. Mellgren.

Address

President V. G. Mellgren.

Gen. Mgr. Tombstone Ariz

Mine Supt. None

Mill Supt. —

Principal Metals Gold & Silver

Men Employed —

Production Rate Variable

Mill: Type & Cap. —

Power: Amt. & Type None

Operations: Present Extracting ore for shipment. Last car assayed 35.1 Ag. .035 Oz. Au. Lot to Hawley & Hawley 137.0 Oz Ag.

Operations Planned
See Memorandum "A"

Number Claims, Title, etc.
Fifty seven claims
Title perfect

Description: Topog. & Geog.
See Memerandum B.

Mine Workings: Amt. & Condition
over 100,000 feet in shafts, drifts, stopes etc. representing 40 years work. Collets of some shafts caved, some acessable.

(over)

Geology & Mineralization

A very exhaustive report in printed book form, by Dr. C.J. Sarle PhD. is available. Three shorter reports have been written. Geological and survey maps have been compiled.

Ore: Positive & Probable, Ore Dumps, Tailings

There has been no systematic development on the nummerous veins and no attempt mad to block out positive ore. All work to date has been in search of high grade. The positive and probable ore is discussed in engineers reports

Mine, Mill Equipment & Flow Sheet

No mill and little mine equiptment.

Road Conditions, Route

Exceptionally good. A County Highway crosses the property allmost centrally.

Water Supply

Up to 100 G.P.M. can be had at a depth of 200 feet.

Brief History

See memorandum "C".

Special Problems, Reports Filed

Covered.

Remarks

I have spent almost a life time on this property and it has great possibilities for large scale operations and development. To consumate plans I have worked out would require $500,000 The imediate $15,000 lease fund is a small part.

If property for sale: Price, terms and address to negotiate.

The property is for sale but on a suitable finance plan I would prefer retaining an interest, giving parties who finance it a substantial interest, which can be discussed with any one who wants details.

Signed U.G. Mellgren.

Use additional sheets if necessary.

MM-5 MELLGREN MINES - Mell[illegible] Mines Corp., Tombstone, Ariz.

Copy of Mine Owners Report covering property listed with the Department of Mineral Resources has been furnished to -

Chas. F. Lees, 240 N. Cliffwood Ave., Los Angeles, Calif.

and your name and address has been given to -

S. R. Ramsay, 607 Sabine St., Houston, Texas.

DEPARTMENT OF MINERAL RESOURCES
J. S. COUPAL, DIRECTOR DIRECTOR

TAKEN FROM THE REPORT OF THE GOVERNOR OF ARIZONA 1893 - pp 28-29

The remarkable output of a few wonderful mines some years ago gave prestige to Arizona, and the sudden stoppage of dividends, through mismanagement and ignorance of the facts, has turned away capital which certainly would have earned as much here in legitimate mining as it has brought to its owners elsewhere in the meantime. The inference drawn from the commercial history of the Bonanza mine was what might have been expected, no doubt, but that it was erroneous and unbusiness like is most clearly proved by the sequel. It is a very common thing for investors who too freely place their capital where they can not or do not watch its manipulation to console themselves for its loss by wholesale condemnation of the investment and all of its class.

If we throw out certain barefaced swindles, which no sensible honest man could have regarded as legitimate after very moderate investigation, there remain only two or three districts which have formed the basis of the adverse judgment which has been passed upon Arizona's mines in some influential financial quarters. Probably the real foundation for the idea with which I was fully imbued when I came to this Territory might be traced to the record of the Silver King and one or two of the Tombstone properties, notably the Tombstone Mining and Milling Company's holdings. From the early experience of these we were led to judge that the whole vast aggregate of the ores of gold and silver in Arizona was merely superficial, though enormously rich.

(Director of the Arizona School of Mines, Dr. Theo. B. Comstock.)

ARIZONA DEPARTMENT OF MINERAL RESOURCES
MINERAL BUILDING, FAIRGROUNDS
PHOENIX, ARIZONA

April 11, 1958

To the Owner or Operator of the Arizona Mining Property named below:

Mellgren Mines (Cochise)	Silver, gold
(Property)	(ore)

We have an old listing of the above property which we would like to have brought up to date.

Please fill out the enclosed Mine Owner's Report form with as complete detail as possible and attach copies of reports, maps, assay returns, shipment returns or other data which you have not sent us before and which might interest a prospective buyer in looking at the property.

Frank P. Knight

FRANK P. KNIGHT,
Director.

Enc: Mine Owner's Report

Ariz. Min. Bul. 143 p. 18-19

Memorandum "A"
Operations planed.

On the Bonanza Mine one of the 57 claims of the Mellgren Group, I am now extracting ore from above water level. The Chance-Bonanza vein has a past production record of a little under $1,000,000.00 over a period of 50 years. The bulk of the ore produced being classified as high grade. A longitudinal section of these vein workings is attached.

The water level stands at 200 feet and with the exception of winzes marked A-B and C, no work has been done below water.

At point marked "A" Mr. Emmit Finerty, a former Supt. of the Phelps-Dodge at Bisbee; obtained a lease and installed a pump-jack underground on the 200 level. This was powered by a gas engine with exhaust piped out. He sank on high grade ore a distance of 18 feet in depth with about a 20 foot winze length.

He contracted blood poisioning and had his leg amputated. The south shaft caved in and all tools, machinery etc are on the 200 level. No work has been done here since. Miners who worked in this winze are here and can be interviewed. I personally took samples and had assays as high as 1200 Oz. per ton in silver.

At point marked "B" my father sank in the water as far as he could without pumps and the ore here had values up to as high as 800 Oz. per ton in silver.

At the south Bonanza shaft I gave a lease to the Gorning Brothers. They had a small compppresor and small boiler feed pump that they ran with air.

(A)

Doing all work themselves they sank 36 feet in the water. They had no capital and finally had to quit. Assays on the vein from the last round showed 94.0 Oz. in silver.

To the north at point marked "C" one half carload of ore was mined as far as they could under hand stope in the water. This was lower silver but higher lead, running 26.0% lead and 56.0 Oz. silver. A general average of gold values is about $1.50 for each 10.0 Oz. of silver and is a fairly consistant ratio over the property as shown by many thousands of assays.

From these pumping tests it was demonstrated that the water flow approximates 100 G.P.M.

My plan is to put down an off-set churn drill hole 300 feet to tap the Bonanza vein at this depth. As the vein dips at a 65 degree angle this will give a working back in excess of 100 feet.

A pumping plant to be installed on the surface, water to be drained as the south shaft is being sunk. At the 300 level drifting will be done north and south to get under the ore and then stopes started. By this method we would get under high-grade portions "A" and "B".

I have made a carefull estimate and put the cost at $15,000.00 I need this amount of capital to do this and know positively that the ore is there.

To parties putting up this amount I will enter into a lease on the South Bonanza for three years with the

usual 20% royalty; but in so far as I want to be a party to these operation. I will stipulate that until the $15,000.00 is repaid that this 20% be credited to them.

My history is:—

University of Arizona, 1903-1907
Michigan College of Mines and Technology 1907-1908
Degress B.S. E.M.
Lt. Colonel, Chemical, Warfare Res.
Operated on Mellgren Mines, off and on for thirty years.
Conducted Custom Assay Office here for 15 years.

I have my own assay equiptment which I will use and will actively work on these lease operations. It is due to my knoweldge of and experiance on the Mellgren properties that I wish to be associated with the operations.

This work is but a small part of development and operations of the entire holdings of the Mellgren Mines Corp. which takes in almost one half of the Tombstone District. To parties becoming interested in this small lease operation I will I will give an option that they can purchase a one half interest at any time within one year. This will give an opertunity to demonstrate the ore in this local section and allow time for a study of the group as a whole. From this they could deside if they would be interested in expansion and large scale development.

Memorandum "B"

The Mellgren Mines Corporation holdings consists of approximately 1100 acres in the western portion of the Tombstone District. All claims are contiguous. For detail description see reports. (B)

Memorandum "C". (C)

The late J.L. Mellgren commenced aquiring what is now the Mellgren Mines Corporation holdings in 1903. During his life time he worked the properties himself. No outside capital was ever raised.

After his death in 1929 operations continued as the Mellgren Group until 1934, when the property was incorporated with a view of raising outside capital for an extensive development program.

A tenative underwriting was arranged with A.J. Belfi & Co of New York and a registration made with the S.E.C. After several months of red tape and delays I quit in discust and withdrew the application outright and since then have gone back to the old method of small operations. No stock has ever been sold.

During my fathers life time he at no time wanted or endeavored to interest out side capital, prefering to work in a small way himself and in this manner he did many thousands of feet of work. Ore produced at all times paying its way.

I have pl[illegible]s for extensive operations of the entire group that I can discuss with them.

From the date the churn drill hole is started we can almost certainly be mining or within 90 days. The south shaft already being down 236 feet and in fair condition

MM#5

DEPARTMENT OF MINERAL RESOURCES
STATE OF ARIZONA
OWNERS MINE REPORT

Date June 15, 1939

Mine Mellgren Mines Corp.,

District Tombstone Mining Dist. Location Tombstone, Ariz.

Former name Mellgren Group

Owner Mellgren Mines Corp. Address " "

Operator V. G. Mellgren Address

President V. G. Mellgren Gen. Mgr.

Mine Supt. None Mill Supt. Tombstone, Ariz.

Principal Metals ~~Gold & Silver~~ Silver-Gold Men Employed

Production Rate Variable Mill: Type & Cap.

Power: Amt. & Type None

Operations: Present Extracting ore for shipment.
Last car assayed 35.1 Ag. .035 oz. Au. Lot to
Hawley & Hawley 137.0 oz. Ag.

Operations Planned See memorandum "A"

Number Claims, Title, etc. Fifty-seven claims - title perfect

Description: Topog. & Geog. See memorandum "B"

Mine Workings: Amt. & Condition

Over 100,000 feet in shafts,
drifts, stopes, etc. representing
40 years work. Collars of some shafts
caved, some accessable.

(over)

MELLGREN MINES CORP. COCHISE COUNTY

See: ABM Bull. 143 p. 18-48

See: Arizona Mining Journal 2-1-22 p. 19 (Bonanza Mine)

ABM Bull. 187, p. 18 (Bonanza mine group)

Amy Group (file) Cochise

11-8-77 W.W. GRACE. IS PROPERTY OWNER
8238 E. INDIAN SCHOOL ROAD - PNX
(Phone 946-9772 Home) (office 949-0712)

The Mining Record, September 28, 1983, Pg. 4 in file

16
77

Sec. 16 - 20S, 22E

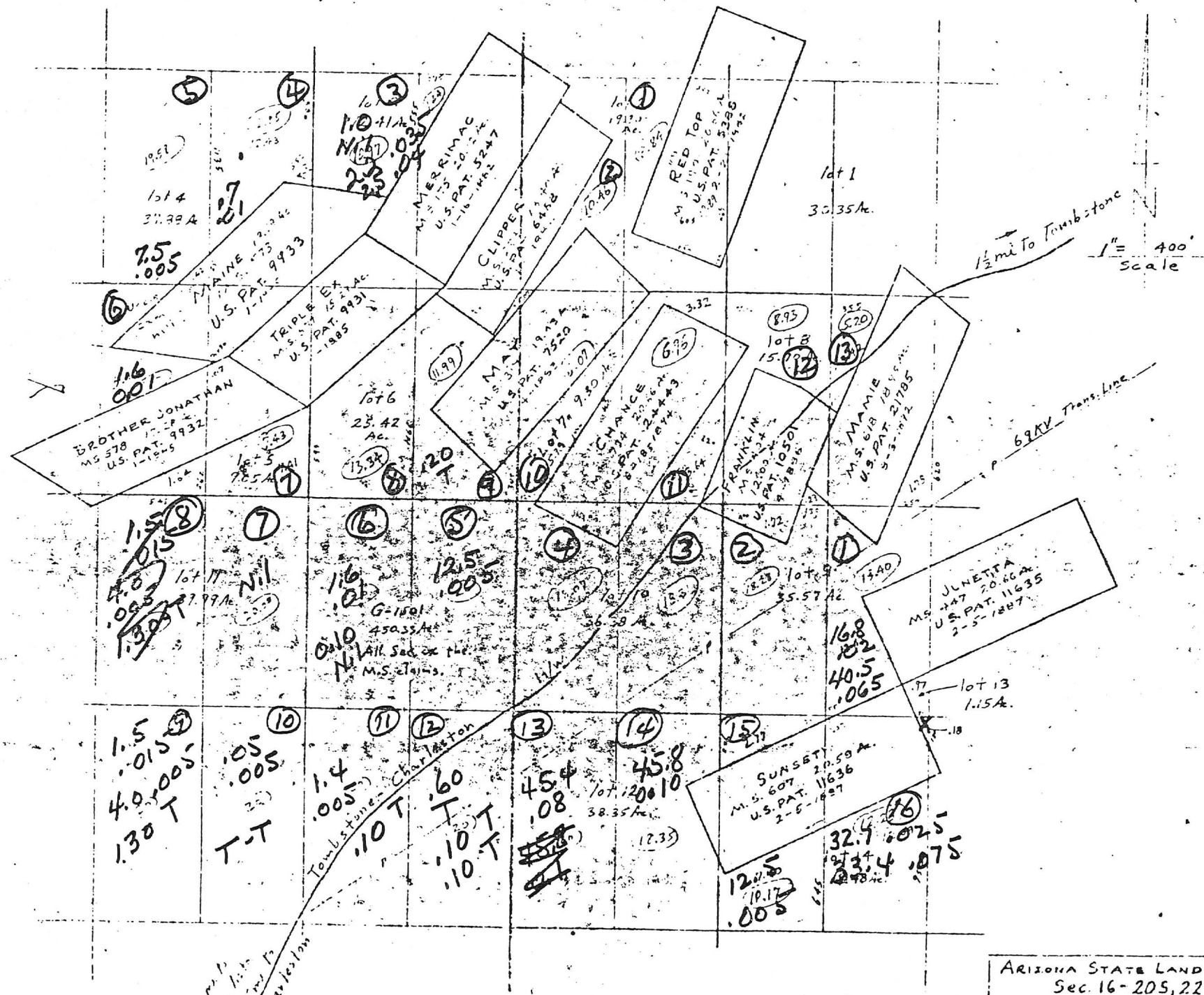

ARIZONA STATE LAND DEPT.
Sec. 16 - 20S, 22E
Cochise County

5811 L

Date September 25, 1975

W ..TER ASSAY COMPANY

CHARLES WALTER
P. O. Box 160
Lordsburg, New Mexico

Phone No. 542-9514
Office at
320 West A St.

THIS CERTIFIES
That samples submitted for assay by Hanson and Associates The following results were obtained

Marks	Silver ozs.	Silver 10ths.	Gold ozs.	Gold 100ths.	Percentages		Remarks
SB-3 (#1)	1	00		Nil			
SB-4 (#1)	0	70	0	010			
(#2) cut cross vein	2	70		Trace			
SB-5 surface cut	7	50	0	0005			
SB-6 (#1) cut in shaft	1	60	0	010			
(#2)	32	50	0	065			
SV-1 (#1)	40	50	0	085			
(#2)	16	80	0	020			
SV-5(#1) shallow shaft		Trace		Trace			
SV-6 (#1) in shaft south center		Trace		Nil			
re-run		Nil		Nil			
SV-7 (#1)		Nil		Nil			
SV-9 (#1)	1	50	0	015			
(#2)	4	00	0	005			
SV-10 (#1)	0	05	0	005			
(#2)		Trace		Nil			
SV-11 (#1)	1	40	0	005			
SV-12 (#1)	0	60		Trace			
SV-13	45	40	0	080			
SV-14	45	80	0	100			
SV-15	12	50	0	005			
SV-16 (#1)	32	70	0	025			
(#2)	33	40	0	075			

SB North 1/2 of Sec.

SV. on S 1/2 Sec 16

Charges $ 100.00 Tax $4.00 total $104.00 Assayer Charles Walter

GRACE & GRACE REALTY

SINCE 1916
COMPLETE REAL ESTATE SERVICE
SCOTTSDALE, ARIZONA 85251

PHONE 947-7644

Suite 7 7120 E. 4th Street

September 30,1975

Mr. A. K. Doss
Arizona State Land Department
1624 West Adams
Phoenix, Arizona

Dear Mr. Doss:

Attached hereto is a report made by William D. Tipton, Geologist, CPG 962, on the claims that we are asking for mineral leases. Mr. Tipton was hired to make this report and is a disinterested party.

According to his report, he has been able to come up with commercial assays on the following described claims. (See Map) Following are the best:

SB-2	2.50 Silver	.04 Gold		SV-9	4.00 Silver	.005 Gold	
SB-3	2.20 "	.035 "		SV-11	1.40 "	.005 "	
SB-4	2.70 "	. Trace Gold .		SV-13	45.40 "	.10 "	
SB-5	7.50 "	.0005 Gold		SV-14	45.80 "	.10 "	
SB-6	32.50 "	.065 "		SV-15	12.50 "	.005 "	
SB-9	1.70 "	.025 "		SV-16	33.40 "	.075 "	

This leaves SB-7, SB-8, SB-10, SV-5 thru SV-8, SV-10, SV-12 on which we did not get commercial ore as most all samples were taken from surface veins. It will be necessary, most likely, to drill into the known veins to prove commercial ore. Since these claims lie within the area of commercial ore, we respectfully request sixty days additional time, so drilling can be done to prove up on these.

I have leased the patented and Federal claims to a Houston group that is well financed and if I can prove up on the balance of the State claims, they will full develop the entire area, thereby giving the State income as well as myself. I have been interested in these claims since 1932, having worked the area for over three years, when silver was $.40 per ounce. I know the whole area is good and feel the claims should be kept together in the interest of a large operation.

Thanks for your past courtesy and lets hope we can make a big success.

Yours truly,

W. W. Grace

PS. W. W. Grace is President of both the Silver Venture Mining Co.,Inc. and Silver Bonanza Mining Co. Inc.

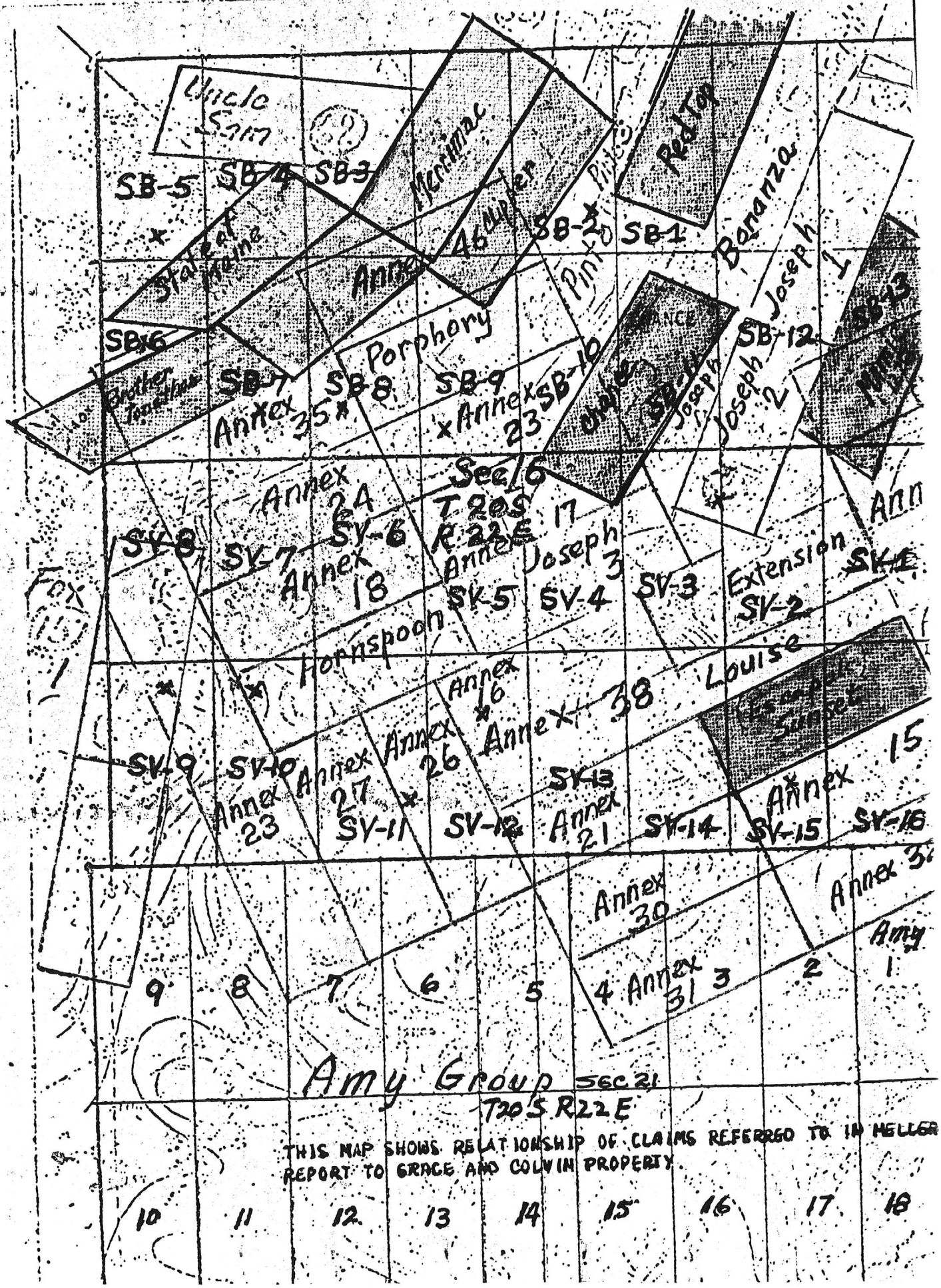

THIS MAP SHOWS RELATIONSHIP OF CLAIMS REFERRED TO IN HELLER REPORT TO GRACE AND COLWIN PROPERTY

No. 5811 L

Date September 25, 1975

WALTER ASSAY COMPANY

CHARLES WALTER
P. O. Box 160
Lordsburg, New Mexico

Phone No. 542-9514
Office at
320 West A St.

THIS CERTIFIES
That samples submitted for assay by Hanson and Associates The following results were obtained

Marks	Silver ozs.	Silver 10ths.	Gold ozs.	Gold 100ths.	Percentages		Remarks
SB-3 (#1)	1	00		Nil			
SB-4 (#1)	0	70	0	010			
(#2) cut cross vein	2	70		Trace			
SB-5 surface cut	7	50	0	0005			
SB-6 (#1) cut in shaft	1	60	0	010			
(#2)	32	50	0	065			
SV-1 (#1)	40	50	0	085			
(#2)	16	80	0	020			
SV-5(#1) shallow shaft		Trace		Trace			
SV-6 (#1) in shaft south center		Trace		Nil			
re-run		Nil		Nil			
SV-7 (#1)		Nil		Nil			
SV-9 (#1)	1	50	0	015			
(#2)	4	00	0	005			
SV-10 (#1)	0	05	0	005			
(#2)		Trace		Nil			
SV-11 (#1)	1	40	0	005			
SV-12 (#1)	0	60		Trace			
SV-13	45	40	0	080			
SV-14	45	80	0	100			
SV-15	12	50	0	005			
SV-16 (#1)	32	70	0	025			
(#2)	33	40	0	075			

Charges $ 100.00 Tax $4.00 total $104.00 Assayer Charles Walter

5814 L

Date September 29, 1975

WALTER ASSAY COMPA

CHARLES WALTER
P. O. Box 160
Lordsburg, New Mexico

Phone No. 542-9514
Office at
320 West A St.

THIS CERTIFIES
That samples submitted for assay by Hanson and Associates The following results were obtained

Marks	Silver ozs.	Silver 10ths.	Gold ozs.	Gold 100ths.	Percentages		Remarks
SB-2 shaft and cut	2	50	0	040			
SB-3 bulldozer cut	2	20	0	035			
SB-9 surface cut altered trend	1	70	0	025			
SV-5 (#2) small trench	0	20		Trace			
(#3) shallow shaft in sandstone		Trace		Nil			
SV-6 (#1)	0	10		Nil			
SV-11 (#2) small shaft near highway	0	10		Trace			
SV-12 (#1) small shaft in red ground	0	10		Trace			
(#2) cut across vein in small shaft	0	10		Nil			

Charges $ $45.00 Tax $1.80 total $46.80 Assayer Charles Walter

GEOLOGIST, CPG 988
1305 NO. MESILLA ST. LAS CRUCES, N. MEX. 88001
505 523-1206

September 29, 1975

Mr. W. W. Grace
8238 East Indian School Road
Scottsdale, Arizona, 85251

Dear Mr. Grace:

This is a report in respect to our joint effort in prospecting for silver and gold in section 16, T20S, R22E, Tombstone Mining District, Conchise County, Arizona.

Mineral samples were taken by me and under my supervision on each of the mining claims listed herein. Enclosed is a mining claim map on which the approximate sample sites are indicated.

Name of claim	Silver (oz.)	Gold (oz.)
SB-3	1.0	Nil
SB-4	0.70	0.010
SB-5	7.50	0.005
SB-6	1.60	0.010
SV-1(#1)	16.80	0.020
(#2)	40.50	0.065
SV-5(#1	12.50	0.005
SV-6	1.60	0.010
SV-7(#1)	Nil	Nil
SV-9(#1)	1.50	0.015
(#2)	4.00	0.005
(#3)	1.30	Trace
SV-10 (#1)	0.05	0.005
(#2)	Trace	Trace
SV-11 (#1)	1.4	0.005
SV-12 (#1)	0.60	Trace
SV-13	45.40	0.080
SV-14 (#1)	45.80	0.100
SV-15 (#1)	12.50	0.005
SV-16 (#1)	32.70	0.025
(#2)	33.40	0.075

The samples were submitted to the Walter Assay Company, Lordsburg, New Mexico, for silver and gold assay. The assay certificate is enclosed.

Additional samples taken from the state mining claims have been submitted for assay. These samples are as follows:

Name of claim		Silver (oz.)	Gold (oz.)
SV- 5 (#2)	Shallow shaft sandstone	Trace	Nil
SV-12	Small shaft (red)	0.10	Trace
SV-12 (#2)	Vein in shaft	0.10	Trace
SV-6 (#1)	Vein in small shaft	0.10	Nil
SV-11(#2)	Small shaft near highway	0.10	Trace
SB (#3)	Shaft	2.20	0.035
SB (#2)	Shaft	2.00	0.04
SV-5 (#1)	Small trench	1.70	0.025
SB-9	(Surface) NE trend	0.20	Trace

The assay certificate will be mailed directly to you by Mr. Walter.

Further prospecting and exploration, in an effort to develop a paying mine, is now intended.

Hoping the information and data obtained by our effort will be sufficient to qualify the State Mining claims for lease.

Sincerely yours,

William D. Tipton

William D. Tipton


Cross-section of Bonanza Mine (One of the Mellgren Mines) Scale 1" = 1200' Approx.
S. Bon. Shaft
Surface workings and cropings
N. Bon. Shaft
South Bonanza Stope
North Bonanza Stope $165,000.00
Ore Zone above water.
Tonage unmined approx. 60,000 tons.
Present Water Level
Ore in water 400 to 800 Oz. Ag.
Ore in water 105.0 Oz Ag. 9.0% Pb.
Ore in water 60.0 Oz. Ag
Point "B"
Point "C"
Ore Zone below water.
Estimated tonage between 200 and 500 foot levels 115,000 tons.
Ore in water on Chance side 100 to 1200 Oz.
Point "A" 60' south of shaft

Veins of Western District Scale 1" = 1200' (positions approx.)

Key

1-1 Bonanza-Chance Vein. 2-2 West Bonanza Cross vein. 3-3 East Chance-Bonanza Cross vein 4-4 East Bonanza Vein 5-5 Solstice Vein 6-6 Mamie Vein 7-7 Joseph No. 2 Vein 8-8 Joseph No. 1 Vein 9-9 McHugh Vein. 10-10 Anex No. 40 Vein 11-11 Anex No 40 Cross Vein. 12-12 Anex No. 41 Vein 13-13 Anex No. 42 Vein 14-14 Lost Lead Vein 15-15 Junetta Vein 16-16 Junetta Cross Vein 17-17 Louise Extension Vein 18-18 Empire Vein 19-19 Pinto Vein 20-20 Pinto No. 3 Vein 21-21 Oversite Vein 22-22 Oversite No. 1 Vein. 23-23 Dacota No. 5 Vein 24-24 Merrimac Free Coinage Vein 25-25 Argenta Vein 26-26 State of Maine Vein. 27-27 Bill B Vein 28-28 San Pedro