



CONTACT INFORMATION

Mining Records Curator
Arizona Geological Survey
1520 West Adams St.
Phoenix, AZ 85007
602-771-1601
<http://www.azgs.az.gov>
inquiries@azgs.az.gov

The following file is part of the

Arizona Department of Mines and Mineral Resources Mining Collection

ACCESS STATEMENT

These digitized collections are accessible for purposes of education and research. We have indicated what we know about copyright and rights of privacy, publicity, or trademark. Due to the nature of archival collections, we are not always able to identify this information. We are eager to hear from any rights owners, so that we may obtain accurate information. Upon request, we will remove material from public view while we address a rights issue.

CONSTRAINTS STATEMENT

The Arizona Geological Survey does not claim to control all rights for all materials in its collection. These rights include, but are not limited to: copyright, privacy rights, and cultural protection rights. The User hereby assumes all responsibility for obtaining any rights to use the material in excess of "fair use."

The Survey makes no intellectual property claims to the products created by individual authors in the manuscript collections, except when the author deeded those rights to the Survey or when those authors were employed by the State of Arizona and created intellectual products as a function of their official duties. The Survey does maintain property rights to the physical and digital representations of the works.

QUALITY STATEMENT

The Arizona Geological Survey is not responsible for the accuracy of the records, information, or opinions that may be contained in the files. The Survey collects, catalogs, and archives data on mineral properties regardless of its views of the veracity or accuracy of those data.

05/07/86

ARIZONA DEPARTMENT OF MINES AND MINERAL RESOURCES FILE DATA

PRIMARY NAME: BIG SIX GROUP

ALTERNATE NAMES:

CITATION 1-5
SORREL HORSE 1-2

GILA COUNTY MILS NUMBER: 328B

LOCATION: TOWNSHIP 6 N RANGE 14 E SECTION 4 QTR. C
LATITUDE: N 33DEG 53MIN 30SEC LONGITUDE: W 110DEG 55MIN 35SEC

TOPO MAP NAME: MCFADDEN PEAK - 15 MIN

CURRENT STATUS: DEVEL DEPOSIT

COMMODITY:

URANIUM - (M)U3O8 CONTENT -
PRIMARY

BIBLIOGRAPHY:

USAEC 172-480 PRELIM RECONN REPORT GILA CTY
1955 P 8
ADMMR BIG SIX GROUP FILE
GRANGER & RAUP GEO U DEP DRIPPING SPRING QUAR
TZITE GILA CO. AZ USGS PP 595 PP2-3
SUPP TO USGS PP 595 PP10-12
USAEC 172-480 GILA CTY PRELIM RECONN REPORT
1954 FILE ED-R-1281 P 147

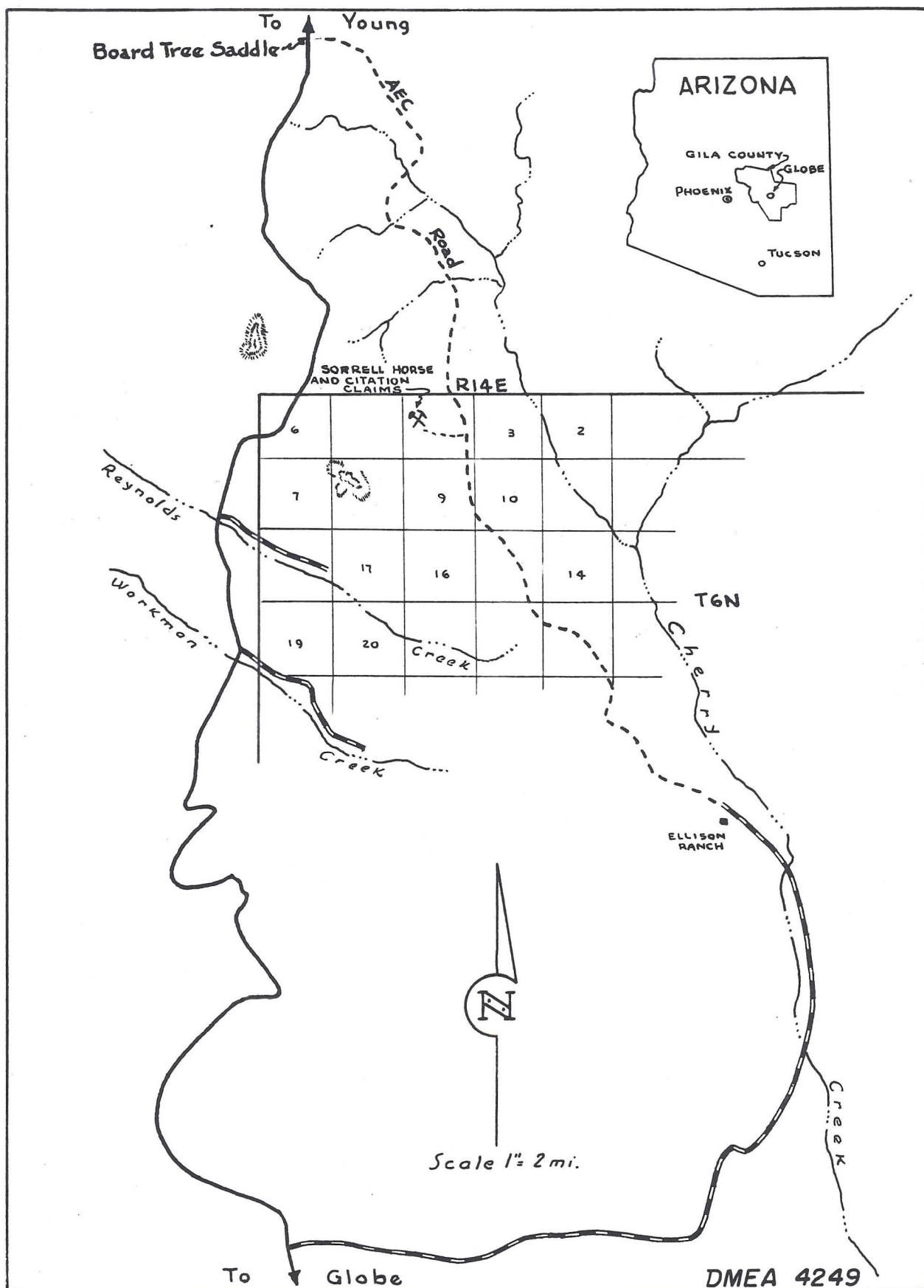


FIG.-1 -LOCATION MAP , BIG SIX EXPLORATIONS INC.
GILA COUNTY, ARIZ.

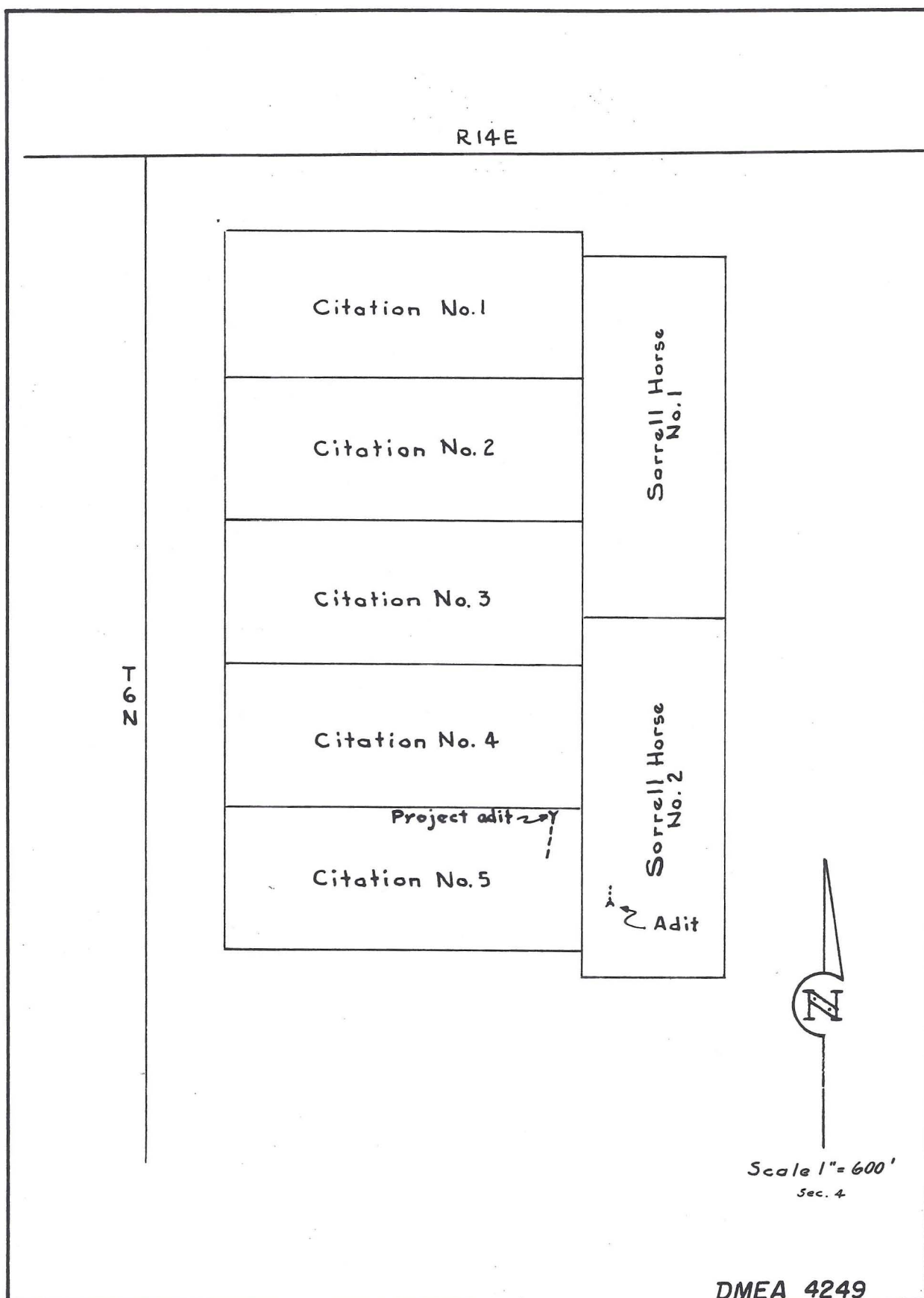


FIG.-2- CLAIM MAP, BIG SIX EXPLORATIONS INC.
GILA COUNTY, ARIZ.

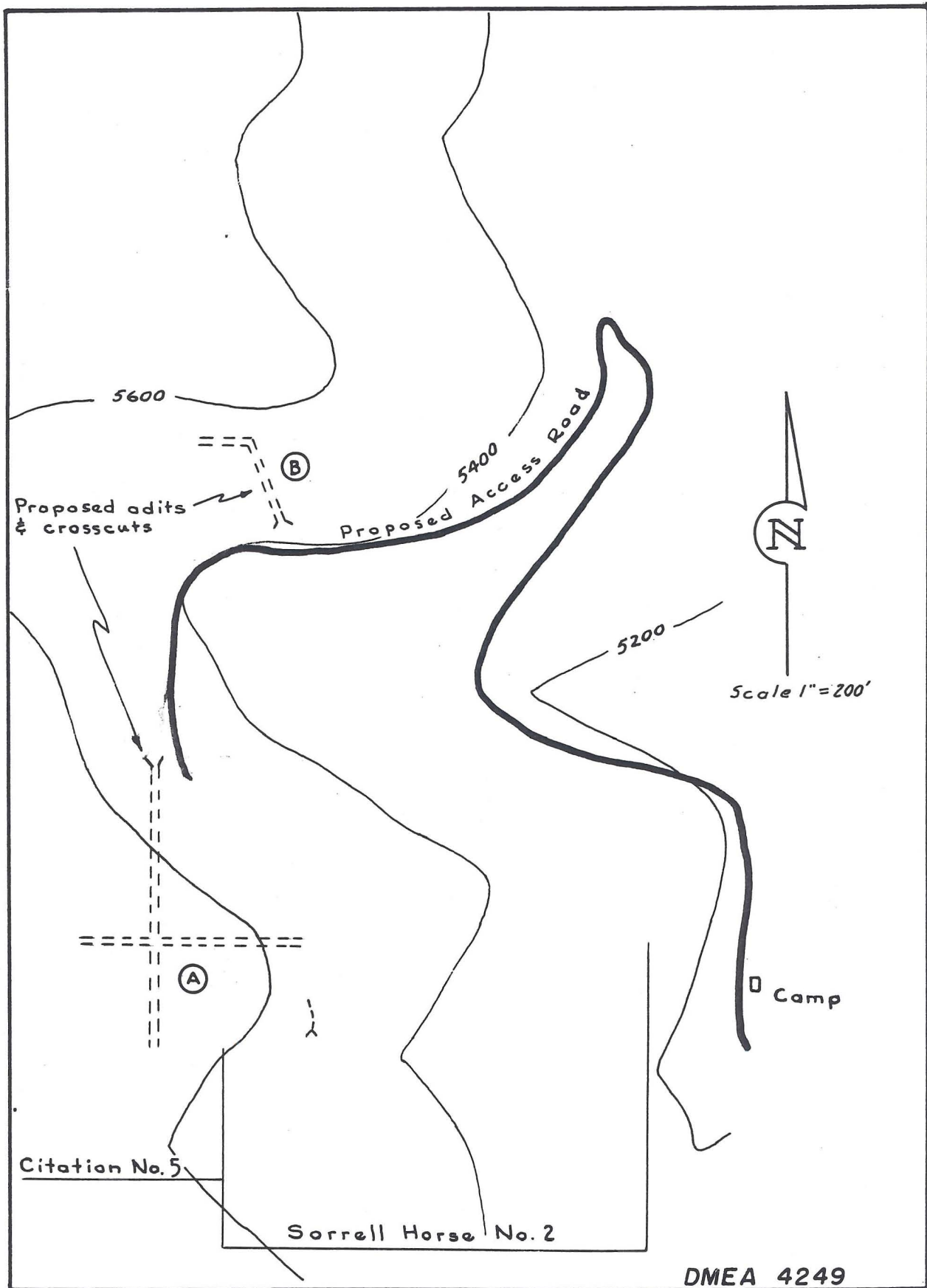
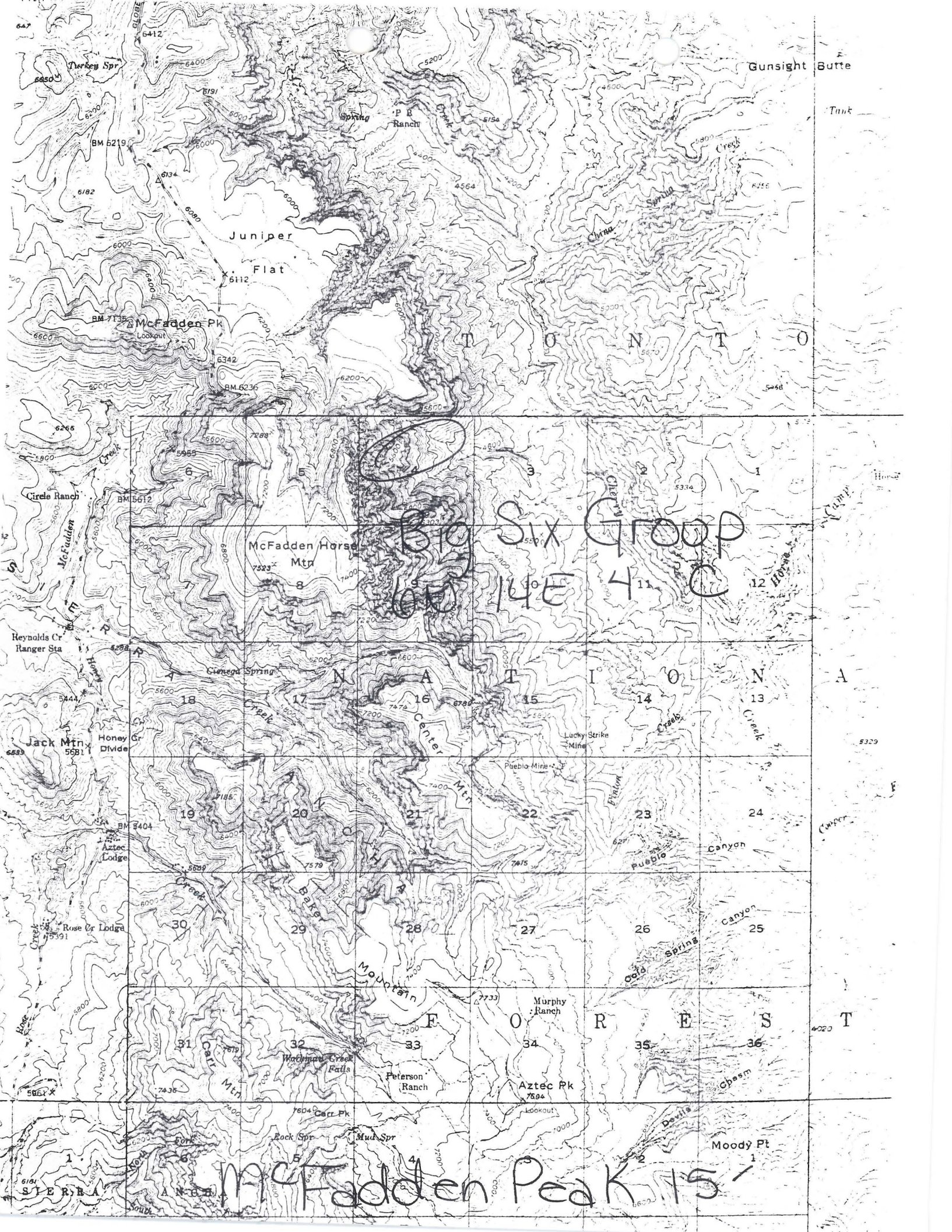


FIG. - 4 - PROPOSED EXPLORATION, BIG SIX EXPLORATION INC.
GILA COUNTY, ARIZ.



Gunsight Butte

Tank

Juniper Flat

T O N T O

Big Six Group

600 14E 4 11 C

N A T I O N A L

Center Mtn

18 17 16 15 14 13

19 20 21 22 23 24

30 29 28 27 26 25

31 32 33 34 35 36

McFadden Peak 15

McFadden Peak 15

McFadden Peak 15

McFadden Peak 15

CITATION MINE

GILA COUNTY

Information from Mine Inspector's Office - August 15, 1957

Citation Mine Sierra Ancha 7 claims Gila County 6-19-57

Big Six Exploration, Inc., Box 775 - Odessa, Texas or
Box 6 - Young, Arizona

Roger Ashforth, Pres., Odessa, Texas
Bill Casstenes, Sec'y., Odessa, Texas Down
Al Allison, Box 6, Young, Arizona - Supt.

Uranium Idle

LAS

References: AEC 172-480, p.8
Open file report of USGS P.P. 595 (in AEC files)

Big Six Exploration (File) 274 Gila
U ✓ A

DMFA ~~Small Horn~~ } Cherry Creek
Citation 250°D } see Santa Ana
Maps
Minchison Interests
Al Allison - Gen Mgr

3 outfits spent \$750,000 - 1"
Should start shipping Early 1957
675th AUPA 457 on

Citation
Uranium
Al Allison - Mgr
Big 6 Exploration Co

A
Gila

CITATION MINE (Big Six Group)

GILA COUNTY

AEC 172-480 p. 8 In AEC files

Open file report of USGS P.P. 595 p. 10-12
In AEC files

USGS PP 595 p. 2-3

MILS Sheet sequence number 0040070178 (p. 1654)

USGS MF 1162 B
USGS MF 1162 H